city of CINCINNATI

Quality of Life Index Report: Third Quarter 2014 (July – September)

TABLE OF CONTENTS
Quality of Life Index Report

STATISTICAL SUMMARIES 3

PART 1 CRIMES: OVERVIEW 2010 – 2014 4
PART 2 CRIMES: OVERVIEW 2010 – 2014 4
HOMICIDES: OVERVIEW 2010 – 2014 5
FELONIOUS ASSAULT: OVERVIEW 2010 – 2014 5
PART 1 CRIMES: FIRST QUARTER 2014 6
PART 1 CRIMES: SECOND QUARTER 2014 9
PART 1 CRIMES: THIRD QUARTER 2014 12
PART 2 CRIMES: FIRST QUARTER 2014 15
PART 2 CRIMES: SECOND QUARTER 2014 18
PART 2 CRIMES: THIRD QUARTER 2014 21

OTHER STATISTISTICAL SUMMARIES 24

FELONIOUS ASSAULT (PERSONS SHOT): 2012 – 2014 25
DRUG ARREST EVICTIONS: 2012 – 2014 27
NOISE VIOLATIONS: 2012 – 2014 28
ABANDONED CARS REMOVED: 2012 – 2014 31
PANHANDLING: 2012 – 2014 31
GRAFFITI ABATEMENT: 2012 – 2014 34
STREET SWEEPING: 2012 – 2014 35
LITTER CONTROL: 2012 – 2014 36
ARREST/CITATIONS FOR LITTERING: 2012 – 2014 37
CINCINNATI HEALTH DEPARTMENT, QUALITY OF LIFE: 2013 – 2014 38
STREET REHABILITATION PROGRAM: 2012 – 2014 39
POTHOLES FILLED: 2012 – 2014 40
BUILDING CODE ENFORCEMENT: 2013 – 2014 41
RECYCLING DATA: 2012 – 2014 43

STATISTICAL SUMMARIES

This Section Contains:

- Part 1 Crimes: Overview 2010 – 2014
- Part 2 Crimes: Overview 2010 – 2014
- Homicides: Overview 2010 – 2014
- Felonious Assault: Overview 2010 – 2014
- Part 1 Crimes: First Quarter 2014
- Part 1 Crimes: Second Quarter 2014
- Part 1 Crimes: Third Quarter 2014
- Part 2 Crimes: First Quarter 2014
- Part 2 Crimes: Second Quarter 2014
- Part 2 Crimes: Third Quarter 2014

Part 1 Crimes Overview
Quarterly & Annual Totals: 2010 - 2014

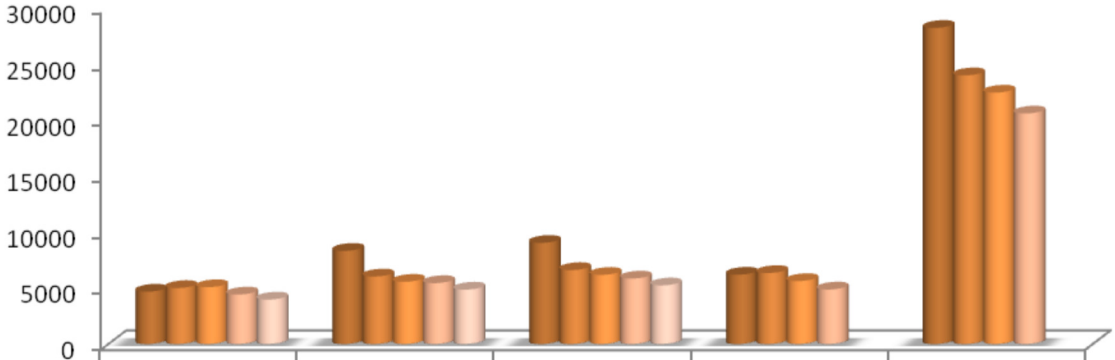

	January - March	April - June	July - September	October - December	Annual Totals
2010	4672	8306	9023	6184	28185
2011	4998	6022	6597	6335	23952
2012	5072	5553	6168	5619	22412
2013	4416	5434	5840	4863	20553
2014	3965	4852	5231		

Part 2 Crimes Overview
Quarterly & Annual Totals: 2010 - 2014

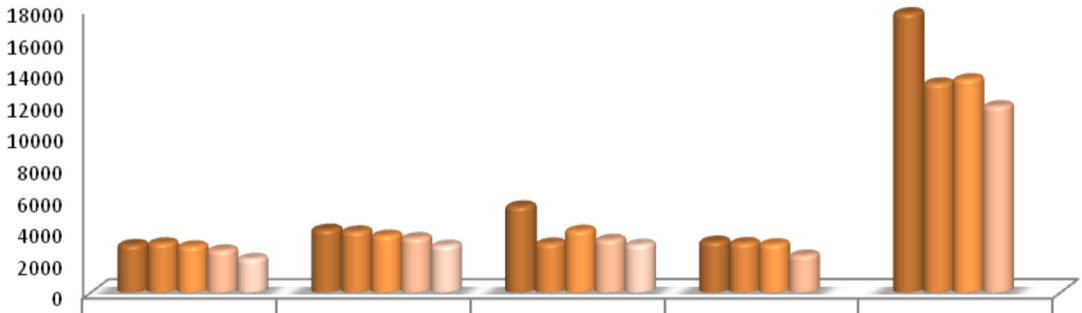

	January - March	April -June	July - September	October - December	Annual Totals
2010	3023	4002	5472	3240	17747
2011	3129	3886	3122	3150	13287
2012	2933	3620	3929	3069	13551
2013	2683	3458	3351	2352	11844
2014	2144	2979	3041		

Homicides
Quarterly and Annual Totals
2010 - 2014

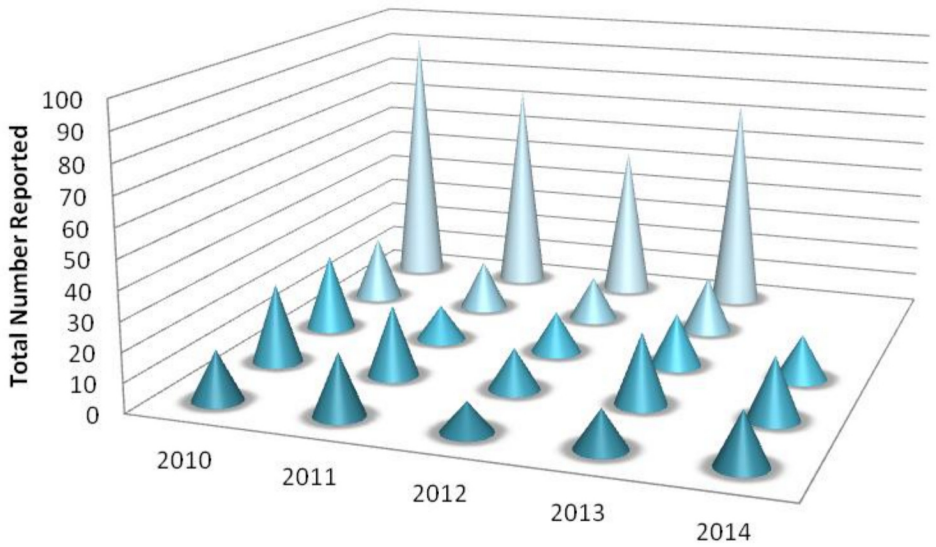

	2010	2011	2012	2013	2014
January - March	17	21	10	13	18
April -June	27	24	14	24	21
Jul-Sept	26	12	14	18	15
Oct-Dec	22	17	15	19	
Annual Totals	92	74	53	74	

Felonious Assault: Quarterly & Annual Totals
2010 - 2014 Overview

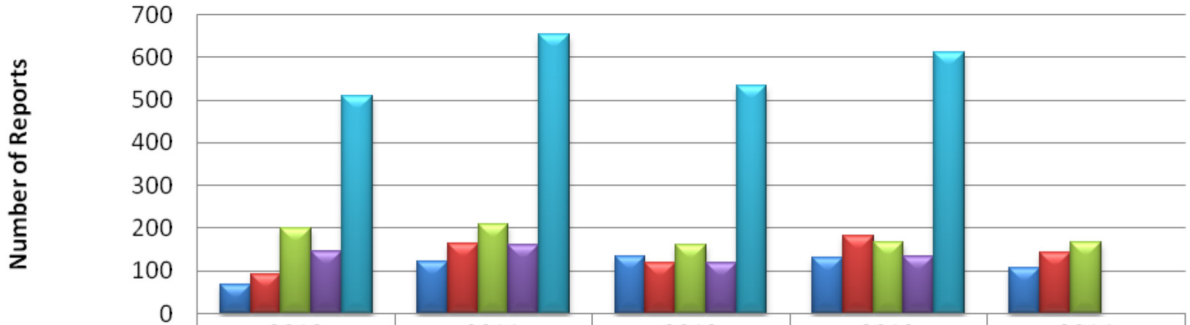

	2010	2011	2012	2013	2014
Jan - Mar	69	121	135	130	107
Apr -Jun	93	164	119	181	144
Jul-Sept	201	208	160	168	166
Oct-Dec	145	160	118	133	
Annual Totals	508	653	532	612	

Please note: as of fourth quarter 2012, Cincinnati Police Department recalculated historical felonious assault data (2010 – 2012) after determining the data was not standardized.

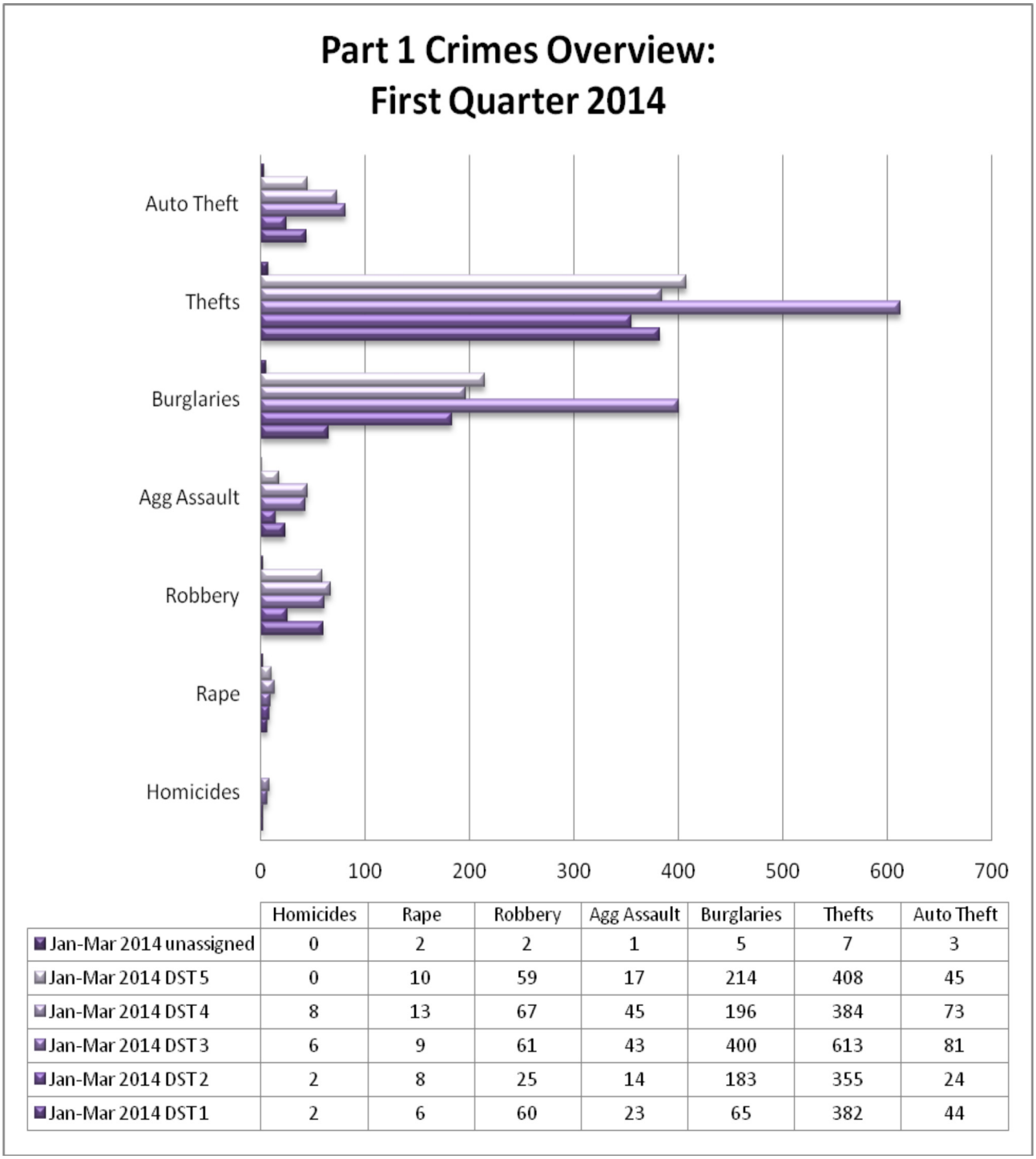

	Homicides	Rape	Robbery	Agg Assault	Burglaries	Thefts	Auto Theft
Jan-Mar 2014 unassigned	0	2	2	1	5	7	3
Jan-Mar 2014 DST 5	0	10	59	17	214	408	45
Jan-Mar 2014 DST 4	8	13	67	45	196	384	73
Jan-Mar 2014 DST 3	6	9	61	43	400	613	81
Jan-Mar 2014 DST 2	2	8	25	14	183	355	24
Jan-Mar 2014 DST 1	2	6	60	23	65	382	44

Part 1 Crimes: First Quarter 2014

JAN-MAR 2014									
NEIGHBORHOOD	**DST**	**Total**	**Homicides**	**Rape**	**Robbery**	**Agg Assault**	**Burglaries**	**Thefts**	**Auto Theft**
C. B. D. / RIVERFRONT	1	219	0		12	4	15	178	10
QUEENSGATE	2	37	0	2			8	21	6
WEST END	3	113	0	3	15	7	17	56	15
OVER-THE-RHINE	4	181	2	1	29	11	21	105	12
MOUNT ADAMS	5	21	0		1		3	16	1
PENDLETON	6	11	0		3	1	1	6	0
District 1 Total		**582**	**2**	**6**	**60**	**23**	**65**	**382**	**44**
EAST END	7	53	0	1			22	29	1
EAST WALNUT HILLS	8	27	0		1		6	20	0
EVANSTON	9	73	2		11	5	21	25	9
HYDE PARK	10	48	0				13	33	2
CALIFORNIA	11	9	0				1	8	0
OAKLEY	12	104	0		3	1	27	69	4
O'BRYONVILLE	13	1	0					1	0
PLEASANT RIDGE	14	50	0		3	1	15	29	2
KENNEDY HEIGHTS	15	34	0	3	1		18	11	1
MT. LOOKOUT	16	31	0				6	24	1
COLUMBIA / TUSCULUM	17	31	0			2	13	16	0
LINWOOD	18	20	0		1		3	16	0
MADISONVILLE	19	77	0	2	5	5	29	34	2
MT. WASHINGTON	20	53	0	2			9	40	2
District 2 Total		**611**	**2**	**8**	**25**	**14**	**183**	**355**	**24**
SAYLER PARK	21	22	0			3	11	7	1
RIVERSIDE	22	13	0				5	8	0
SEDAMSVILLE	23	16	1				3	6	6
NORTH FAIRMOUNT	24	19	1		1		10	5	2
ENGLISH WOODS	25	13	0			1	5	4	3
EAST WESTWOOD	26	23	1		2	1	7	7	5
MILLVALE	27	37	0	1		3	27	5	1
FAY APARTMENTS	28	25	0	1	4	1	3	15	1
SOUTH CUMMINSVILLE	29	16	0			1	4	9	2
EAST PRICE HILL	30	180	2		11	11	68	79	9
WEST PRICE HILL	31	208	0	2	11	6	67	106	16
WESTWOOD	32	507	1	3	25	11	141	298	28
LOWER PRICE HILL	33	44	0	1	2	2	15	22	2
SOUTH FAIRMOUNT	34	90	0	1	5	3	34	42	5
District 3 Total		**1213**	**6**	**9**	**61**	**43**	**400**	**613**	**81**
MOUNT AUBURN	35	56	0		5	2	18	24	7
CORRYVILLE	36	77	0	1	7	1	19	47	2
AVONDALE	37	148	6	2	22	17	28	65	8
NORTH AVONDALE	38	61	0	1	2	6	21	29	2
PADDOCK HILLS	39	27	0	4		1	3	15	4
HARTWELL	40	45	0		3	1	10	29	2
CARTHAGE	41	74	0	1	2		34	33	4
ROSELAWN	42	103	0	2	6	3	23	45	24
BONDHILL	43	61	0		3	2	15	26	15
WALNUT HILLS	44	134	2	2	17	12	25	71	5
District 4 Total		**786**	**8**	**13**	**67**	**45**	**196**	**384**	**73**

JAN-MAR 2014									
NEIGHBORHOOD	**DST**	**Total**	**Homicides**	**Rape**	**Robbery**	**Agg Assault**	**Burglaries**	**Thefts**	**Auto Theft**
COLLEGE HILL	45	117	0		9	2	36	65	5
CLIFTON/UNIVERSITY HEIGHTS	46	61	0	1	4		16	36	4
FAIRVIEW	47	99	0	3	11	1	33	47	4
NORTHSIDE	48	149	0		15	5	29	83	17
CLIFTON	49	90	0		6		26	54	4
MOUNT AIRY	50	91	0	5	7	5	29	41	4
WINTON HILLS	51	54	0		3	2	21	23	5
SPRING GROVE VILLAGE	52	48	0	1	1	1	7	36	2
CAMP WASHINGTON	53	44	0		3	1	17	23	0
District 5 Total		**753**	**0**	**10**	**59**	**17**	**214**	**408**	**45**
DISTRICT TOTALS		**3965**	18	48	274	143	1063	2149	270
UNASSIGNED				2	2	1	5	7	3

Part 1 Crimes Overview: Second Quarter 2014

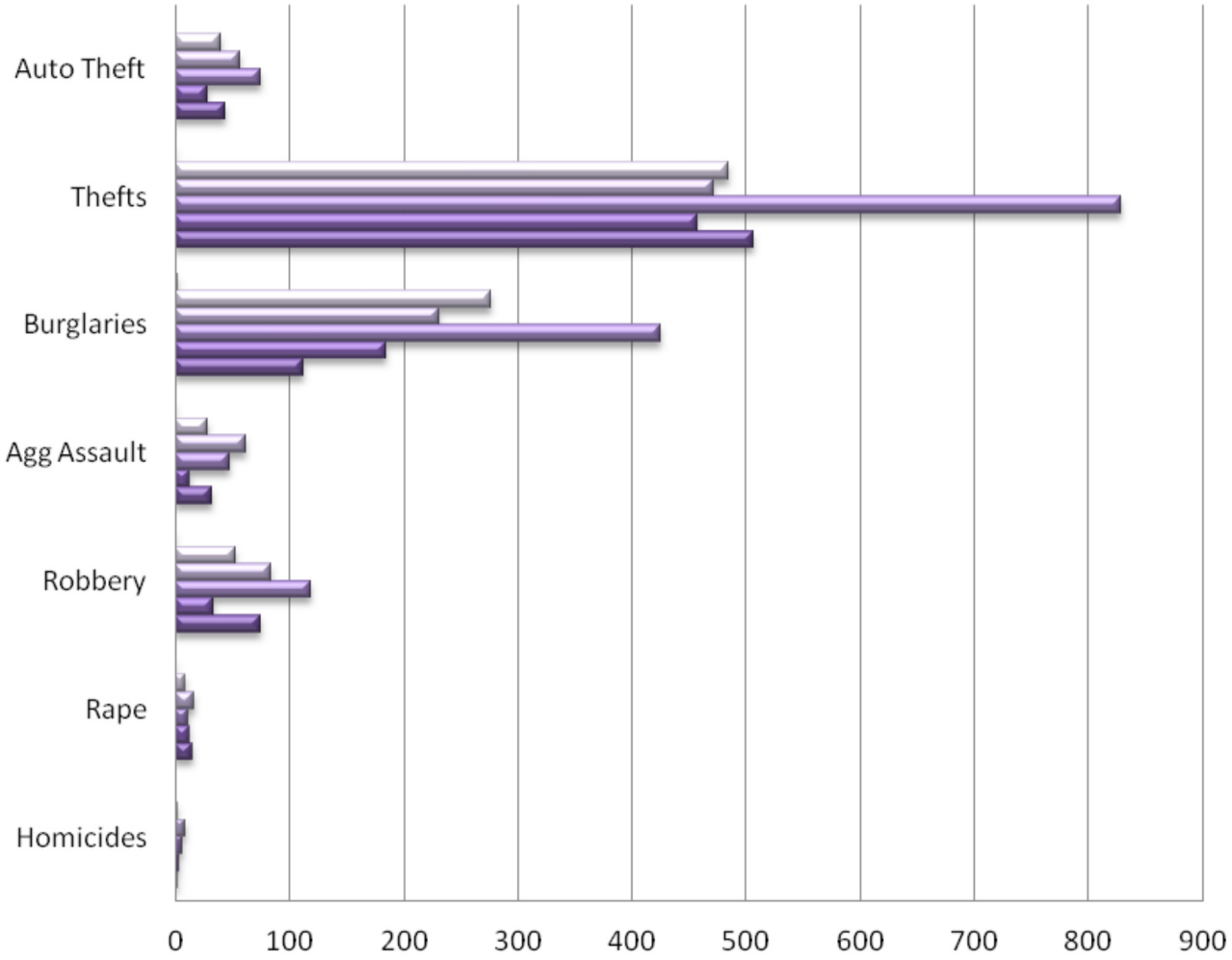

	Homicides	Rape	Robbery	Agg Assault	Burglaries	Thefts	Auto Theft
Apr-Jun 2014 unassigned		1	1	1	2	1	
Apr-Jun 2014 DST 5	2	9	52	28	276	485	39
Apr-Jun 2014 DST 4	8	16	84	61	231	472	56
Apr-Jun 2014 DST 3	6	11	119	47	425	829	74
Apr-Jun 2014 DST 2	3	13	33	12	184	457	28
Apr-Jun 2014 DST 1	2	15	74	32	112	507	44

Part 1 Crimes: Second Quarter 2014

APR-JUN 2014									
NEIGHBORHOOD	DST	Total	Homicides	Rape	Robbery	Agg Assault	Burglaries	Thefts	Auto Theft
C. B. D. / RIVERFRONT	1	326	0	5	22	8	13	272	6
QUEENSGATE	2	37	0				12	24	1
WEST END	3	117	2	6	16	12	29	43	9
OVER-THE-RHINE	4	243	0	4	34	12	50	125	18
MOUNT ADAMS	5	34	0		1		5	23	5
PENDLETON	6	29	0		1		3	20	5
District 1 Total		**786**	**2**	**15**	**74**	**32**	**112**	**507**	**44**
EAST END	7	32	0				10	19	3
EAST WALNUT HILLS	8	41	0		1	1	14	23	2
EVANSTON	9	91	2	3	11	5	21	44	5
HYDE PARK	10	91	0	2	1		24	60	4
CALIFORNIA	11	9	0				3	6	0
OAKLEY	12	124	0	1	3		20	99	1
O'BRYONVILLE	13	7	0		2		1	3	1
PLEASANT RIDGE	14	72	0	2	4	1	22	38	5
KENNEDY HEIGHTS	15	27	0	1	1	2	7	15	1
MT. LOOKOUT	16	33	0	2	1		9	21	0
COLUMBIA / TUSCULUM	17	28	0		1		12	15	0
LINWOOD	18	13	0				3	10	0
MADISONVILLE	19	97	1	2	8	3	22	56	5
MT. WASHINGTON	20	65	0				16	48	1
District 2 Total		**730**	**3**	**13**	**33**	**12**	**184**	**457**	**28**
SAYLER PARK	21	37	0	1	3		14	19	0
RIVERSIDE	22	22	0		1		8	12	1
SEDAMSVILLE	23	14	0		4	1	4	4	1
NORTH FAIRMOUNT	24	30	1		3	2	8	12	4
ENGLISH WOODS	25	13	0			3	5	5	0
EAST WESTWOOD	26	26	0		4	3	6	11	2
MILLVALE	27	33	1		1	1	13	14	3
FAY APARTMENTS	28	23	0		3	2	5	11	2
SOUTH CUMMINSVILLE	29	10	0				7	3	0
EAST PRICE HILL	30	262	0	5	29	13	68	137	10
WEST PRICE HILL	31	299	0	1	26	11	97	157	7
WESTWOOD	32	561	3	2	30	6	118	373	29
LOWER PRICE HILL	33	47	1		5	2	18	17	4
SOUTH FAIRMOUNT	34	134	0	2	10	3	54	54	11
District 3 Total		**1511**	**6**	**11**	**119**	**47**	**425**	**829**	**74**
MOUNT AUBURN	35	84		1	8	2	17	45	11
CORRYVILLE	36	77		2	5	3	8	56	3
AVONDALE	37	180	3	2	15	18	44	92	6
NORTH AVONDALE	38	85	1	1	8	6	34	30	5
PADDOCK HILLS	39	15				3	3	9	0
HARTWELL	40	61	1		5	2	15	32	6
CARTHAGE	41	84		1	4	2	27	42	8
ROSELAWN	42	83	1	2	16	6	13	41	4
BONDHILL	43	91		3	7	4	31	41	5
WALNUT HILLS	44	168	2	4	16	15	39	84	8
District 4 Total		**928**	**8**	**16**	**84**	**61**	**231**	**472**	**56**

APR-JUN 2014									
NEIGHBORHOOD	DST	Total	Homicides	Rape	Robbery	Agg Assault	Burglaries	Thefts	Auto Theft
COLLEGE HILL	45	191			13	1	73	97	7
CLIFTON/UNIVERSITY HEIGHTS	46	81		1	7	1	22	46	4
FAIRVIEW	47	118		5	2	1	25	79	6
NORTHSIDE	48	133	1		6	5	38	77	6
CLIFTON	49	89		2	5	2	16	61	3
MOUNT AIRY	50	112	1		6	6	43	51	5
WINTON HILLS	51	76		1	5	8	39	20	3
SPRING GROVE VILLAGE	52	62			6	2	15	36	3
CAMP WASHINGTON	53	29			2	2	5	18	2
District 5 Total		**891**	**2**	**9**	**52**	**28**	**276**	**485**	**39**
DISTRICT TOTALS		**4852**	21	65	363	181	1230	2751	241
UNASSIGNED				1	1	1	2	1	

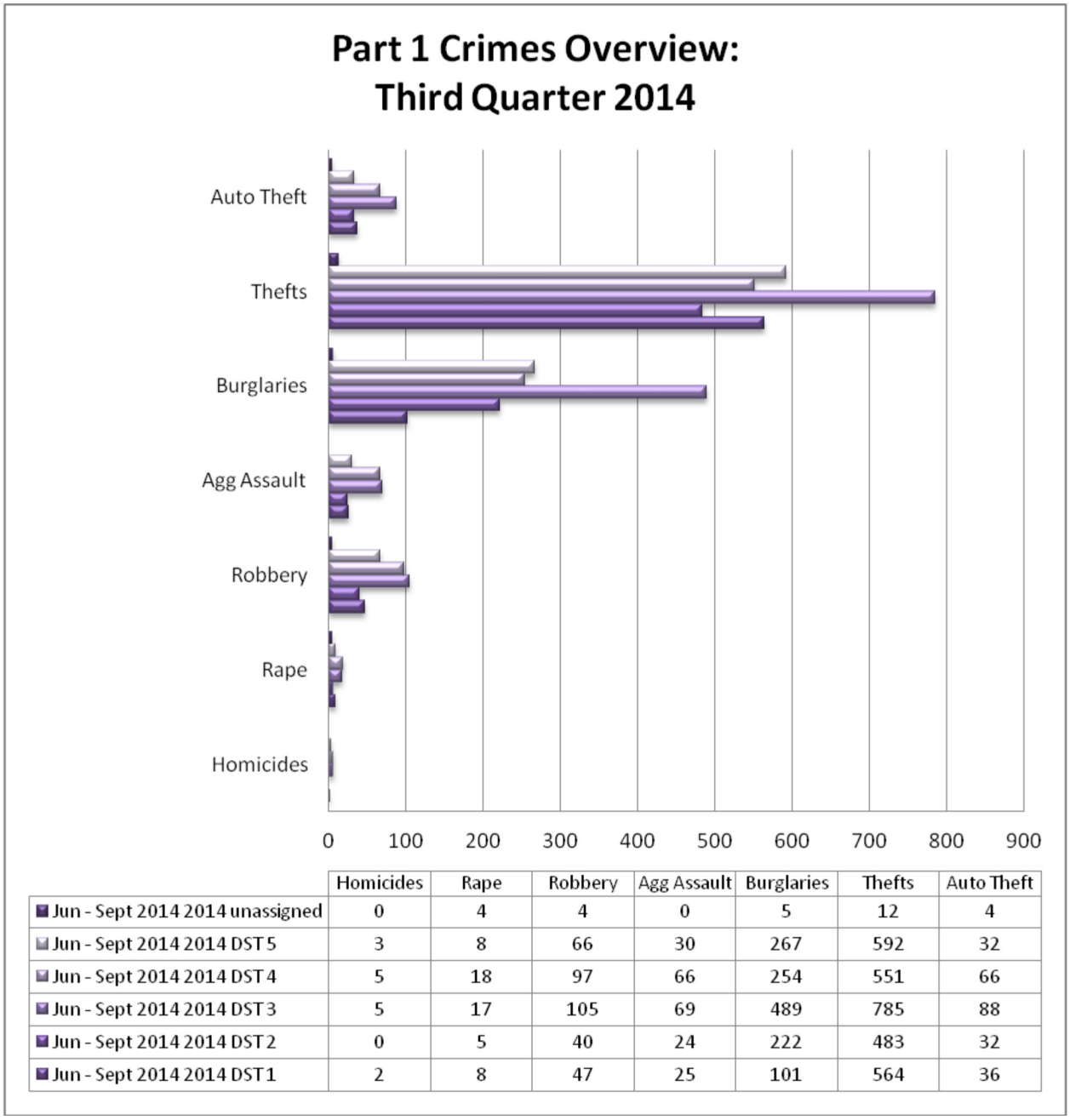

	Homicides	Rape	Robbery	Agg Assault	Burglaries	Thefts	Auto Theft
Jun - Sept 2014 2014 unassigned	0	4	4	0	5	12	4
Jun - Sept 2014 2014 DST 5	3	8	66	30	267	592	32
Jun - Sept 2014 2014 DST 4	5	18	97	66	254	551	66
Jun - Sept 2014 2014 DST 3	5	17	105	69	489	785	88
Jun - Sept 2014 2014 DST 2	0	5	40	24	222	483	32
Jun - Sept 2014 2014 DST 1	2	8	47	25	101	564	36

JULY-SEPT 2014									
NEIGHBORHOOD	**DST**	**Total**	**Homicides**	**Rape**	**Robbery**	**Agg Assault**	**Burglaries**	**Thefts**	**Auto Theft**
C. B. D. / RIVERFRONT	1	290	1	4	11	4	6	259	5
QUEENSGATE	2	48	0		2	3	6	32	5
WEST END	3	125	1	1	5	7	38	66	7
OVER-THE-RHINE	4	242	0	3	26	11	27	159	16
MOUNT ADAMS	5	48	0		1		11	33	3
PENDLETON	6	30	0		2		13	15	0
District 1 Total		**783**	**2**	**8**	**47**	**25**	**101**	**564**	**36**
EAST END	7	53	0	1	3	1	16	30	2
EAST WALNUT HILLS	8	43	0	1	4	1	10	27	0
EVANSTON	9	103	0	2	8	6	36	44	7
HYDE PARK	10	84	0		2		21	57	4
CALIFORNIA	11	5	0			1	2	2	0
OAKLEY	12	130	0		4		20	103	3
O'BRYONVILLE	13	8	0				2	6	0
PLEASANT RIDGE	14	78	0		6	3	15	50	4
KENNEDY HEIGHTS	15	45	0		1	6	18	17	3
MT. LOOKOUT	16	25	0				5	19	1
COLUMBIA / TUSCULUM	17	26	0		1	1	8	15	1
LINWOOD	18	8	0				2	6	0
MADISONVILLE	19	91	0		5	2	32	46	6
MT. WASHINGTON	20	107	0	1	6	3	35	61	1
District 2 Total		**806**	**0**	**5**	**40**	**24**	**222**	**483**	**32**
SAYLER PARK	21	39	0	1	2		14	19	3
RIVERSIDE	22	22	0				10	11	1
SEDAMSVILLE	23	29	0		2		13	12	2
NORTH FAIRMOUNT	24	18	1	1		1	7	6	2
ENGLISH WOODS	25	19	0	1	2	2	7	7	0
EAST WESTWOOD	26	21	0		5	2	6	7	1
MILLVALE	27	21	1		1	5	10	3	1
FAY APARTMENTS	28	21	1		1	2	6	10	1
SOUTH CUMMINSVILLE	29	12	1		1	2	4	2	2
EAST PRICE HILL	30	283	0	7	21	16	82	142	15
WEST PRICE HILL	31	338	0	1	27	17	111	162	20
WESTWOOD	32	575	0	5	30	13	144	355	28
LOWER PRICE HILL	33	47	0		4	4	27	8	4
SOUTH FAIRMOUNT	34	113	1	1	9	5	48	41	8
District 3 Total		**1558**	**5**	**17**	**105**	**69**	**489**	**785**	**88**
MOUNT AUBURN	35	103	0		10	3	29	57	4
CORRYVILLE	36	114	0	1	9	1	20	79	4
AVONDALE	37	214	2	2	22	21	63	96	8
NORTH AVONDALE	38	74	0	4	4	5	18	40	3
PADDOCK HILLS	39	24	0	3	1	1	5	10	4
HARTWELL	40	62	0				17	36	9
CARTHAGE	41	69	0		6	3	16	31	13
ROSELAWN	42	95	1	4	10	7	22	44	7
BONDHILL	43	100	1	2	5	9	24	52	7
WALNUT HILLS	44	202	1	2	30	16	40	106	7
District 4 Total		**1057**	**5**	**18**	**97**	**66**	**254**	**551**	**66**

JULY-SEPT 2014									
NEIGHBORHOOD	**DST**	**Total**	**Homicides**	**Rape**	**Robbery**	**Agg Assault**	**Burglaries**	**Thefts**	**Auto Theft**
COLLEGE HILL	45	155	1	3	9	6	52	73	11
CLIFTON/UNIVERSITY HEIGHTS	46	103	0		6		27	70	0
FAIRVIEW	47	186	1		12		46	126	1
NORTHSIDE	48	126	0	1	11	2	29	77	6
CLIFTON	49	152	0	2	12	3	27	106	2
MOUNT AIRY	50	101	0	1	11	7	35	44	3
WINTON HILLS	51	52	1		2	6	27	15	1
SPRING GROVE VILLAGE	52	67	0	1	1	2	11	48	4
CAMP WASHINGTON	53	56	0		2	4	13	33	4
District 5 Total		**998**	**3**	**8**	**66**	**30**	**267**	**592**	**32**
DISTRICT TOTALS		**5231**	15	60	359	214	1338	2987	258
UNASSIGNED				4	4		5	12	4

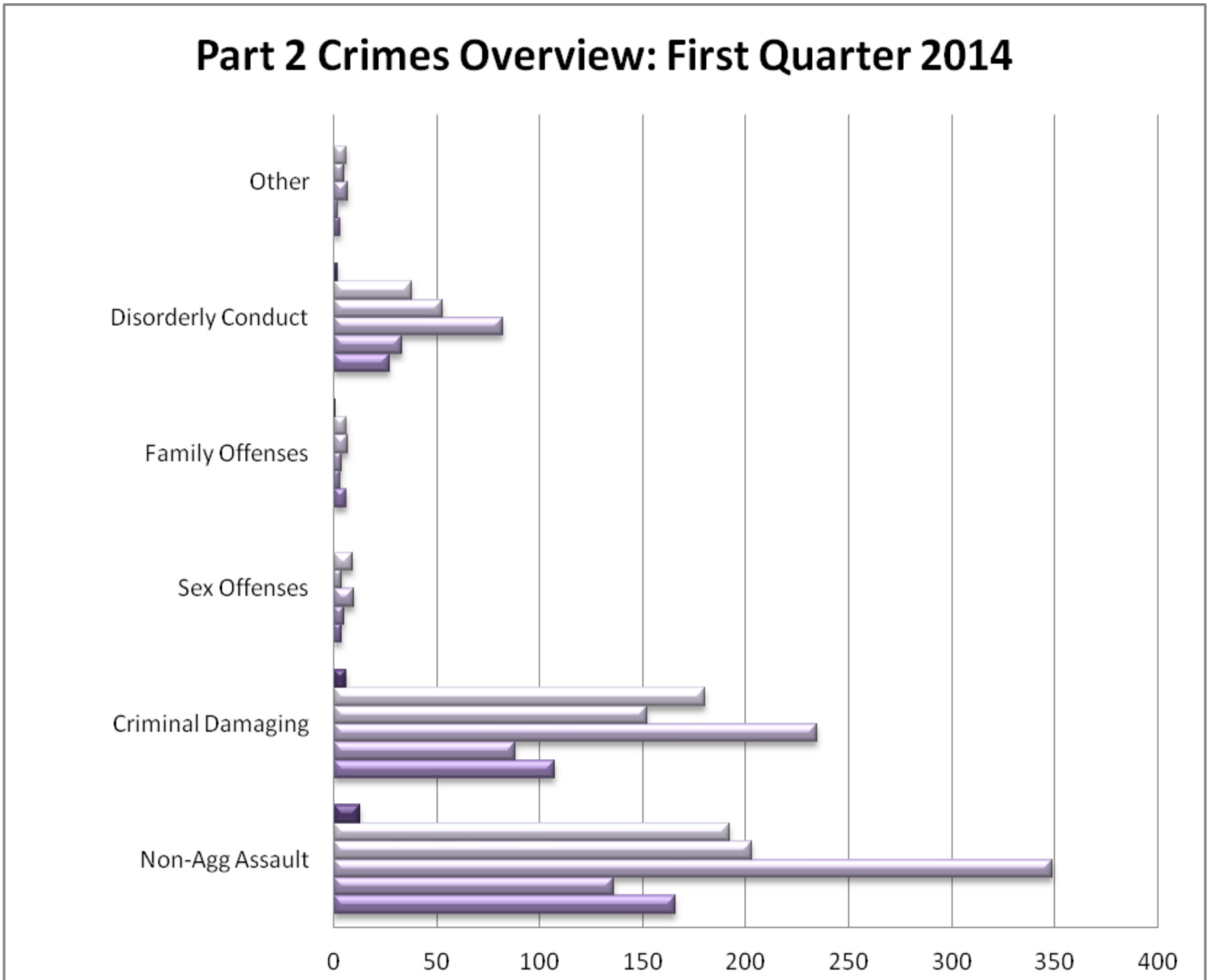

	Non-Agg Assault	Criminal Damaging	Sex Offenses	Family Offenses	Disorderly Conduct	Other
Jan-Mar 2014 unassigned	13	6		1	2	
Jan-Mar 2014 DST 5	192	180	9	6	38	6
Jan-Mar 2014 DST 4	203	152	4	7	53	5
Jan-Mar 2014 DST 3	349	235	10	4	82	7
Jan-Mar 2014 DST 2	136	88	5	3	33	2
Jan-Mar 2014 DST 1	166	107	4	6	27	3

Part 2 Crimes: First Quarter 2014

JAN-MAR 2014								
NEIGHBORHOOD		TOTAL	NON-AGG ASSAULT	CRIMINAL DAMAGING	SEX OF-FENSES	FAMILY OFFENSES	DISORDERLY CONDUCT	OTHER
C. B. D. / RIVERFRONT	1	80	47	24	1		7	1
QUEENSGATE	2	11	5	6				
WEST END	3	74	42	20			11	1
OVER-THE-RHINE	4	130	68	48	3	2	8	1
MOUNT ADAMS	5	13	3	5		4	1	
PENDLETON	6	5	1	4				
District 1 Total		**313**	**166**	**107**	**4**	**6**	**27**	**3**
EAST END	7	9	3	3			2	1
EAST WALNUT HILLS	8	12	6	5			1	
EVANSTON	9	55	36	15	1	1	2	
HYDE PARK	10	27	13	7		1	6	
CALIFORNIA	11	1	1					
OAKLEY	12	23	15	6	1		1	
O'BRYONVILLE	13	3	1	2				
PLEASANT RIDGE	14	27	10	12		1	4	
KENNEDY HEIGHTS	15	17	8	6	1		2	
MT. LOOKOUT	16	9	1	6			2	
COLUMBIA / TUSCULUM	17	4	2	1			1	
LINWOOD	18	4	1	2			1	
MADISONVILLE	19	51	26	16	1		8	
MT. WASHINGTON	20	25	13	7	1		3	1
District 2 Total		**267**	**136**	**88**	**5**	**3**	**33**	**2**
SAYLER PARK	21	17	4	8			5	
RIVERSIDE	22	11	7	2	1		1	
SEDAMSVILLE	23	12	5	6			1	
NORTH FAIRMOUNT	24	11	5	5			1	
ENGLISH WOODS	25	12	8	4				
EAST WESTWOOD	26	14	8	5			1	
MILLVALE	27	19	10	7			2	
FAY APARTMENTS	28	47	23	16	1		7	
SOUTH CUMMINSVILLE	29	7	1	3		1	2	
EAST PRICE HILL	30	129	70	43		2	11	3
WEST PRICE HILL	31	157	84	57	1		15	
WESTWOOD	32	205	98	62	7	1	33	4
LOWER PRICE HILL	33	14	9	4			1	
SOUTH FAIRMOUNT	34	32	17	13			2	
District 3 Total		**687**	**349**	**235**	**10**	**4**	**82**	**7**
MOUNT AUBURN	35	48	24	18	1		5	
CORRYVILLE	36	21	8	10		1	2	
AVONDALE	37	98	51	28		2	15	2
NORTH AVONDALE	38	42	19	14	1	2	6	
PADDOCK HILLS	39	17	9	5		1	2	
HARTWELL	40	17	6	8	1		2	
CARTHAGE	41	28	10	14			2	2
ROSELAWN	42	41	24	12			4	1
BONDHILL	43	40	20	16	1		3	
WALNUT HILLS	44	72	32	27		1	12	
District 4 Total		**424**	**203**	**152**	**4**	**7**	**53**	**5**

JAN-MAR 2014								
NEIGHBORHOOD	DST	Total	Homicides	Rape	Robbery	Agg Assault	Burglaries	Thefts
COLLEGE HILL	45	101	38	46		1	15	1
CLIFTON/UNIVERSITY HEIGHTS	46	37	10	20	2	1	4	
FAIRVIEW	47	60	28	26	2		3	1
NORTHSIDE	48	57	28	24	1		2	2
CLIFTON	49	33	15	15	1		2	
MOUNT AIRY	50	72	33	26	2	3	8	
WINTON HILLS	51	44	25	16	1		1	1
SPRING GROVE VILLAGE	52	12	7	3			1	1
CAMP WASHINGTON	53	15	8	4		1	2	
District 5 Total		**431**	**192**	**180**	**9**	**6**	**38**	**6**
DISTRICT TOTALS		2144	1059	768	32	27	235	23
UNASSIGNED			13	6		1	2	

Part 2 Crimes Overview: Second Quarter 2014

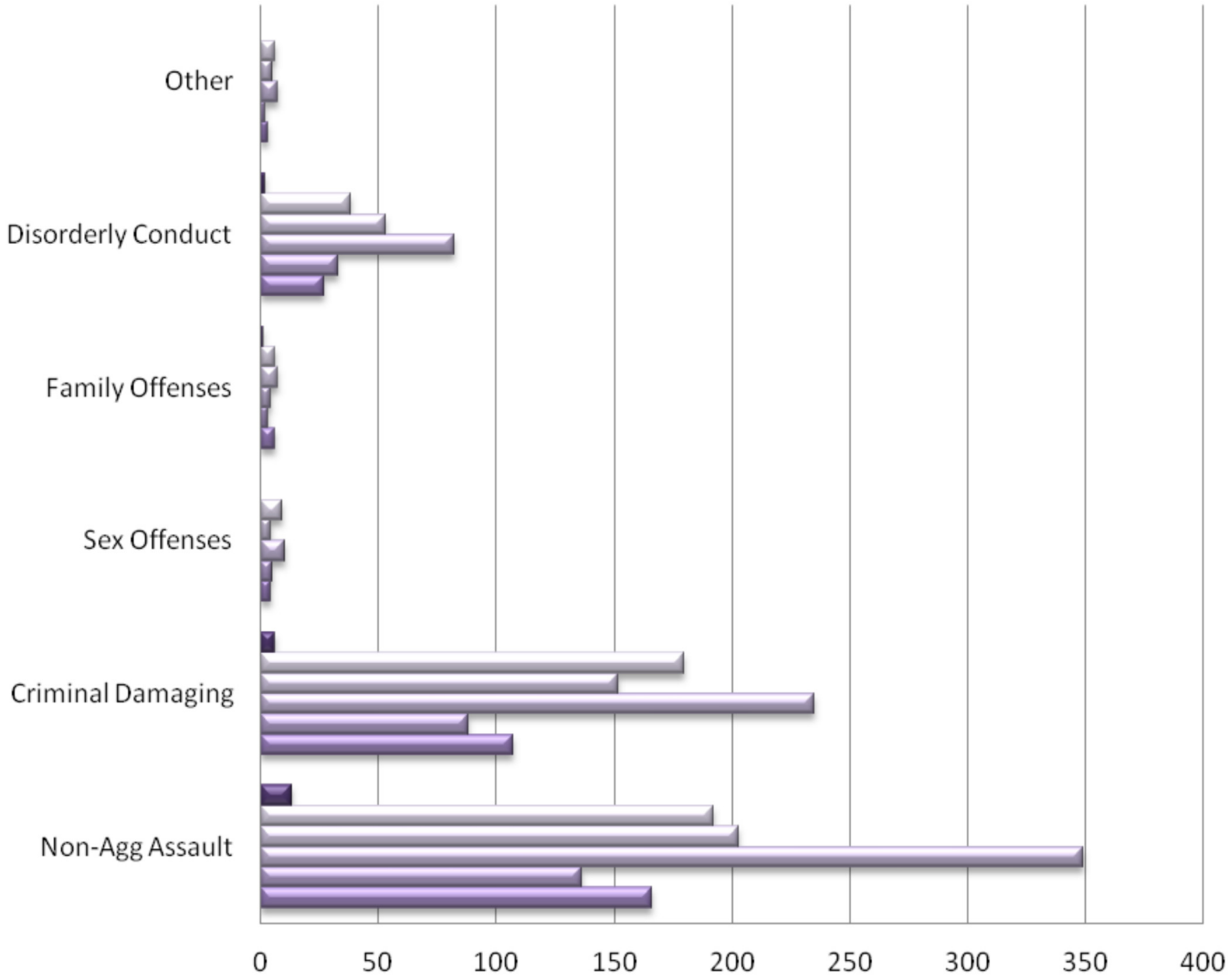

	Non-Agg Assault	Criminal Damaging	Sex Offenses	Family Offenses	Disorderly Conduct	Other
Apr-Jun 2014 unassigned	13	6		1	2	
Apr-Jun 2014 DST 5	192	180	9	6	38	6
Apr-Jun 2014 DST 4	203	152	4	7	53	5
Apr-Jun 2014 DST 3	349	235	10	4	82	7
Apr-Jun 2014 DST 2	136	88	5	3	33	2
Apr-Jun 2014 DST 1	166	107	4	6	27	3

Part 2 Crimes: Second Quarter 2014

APR-JUN 2014								
NEIGHBORHOOD		TOTAL	NON-AGG ASSAULT	CRIMINAL DAMAGING	SEX OF-FENSES	FAMILY OF-FENSES	DISORDERLY CONDUCT	OTHER
C. B. D. / RIVERFRONT	1	108	55	43	4		5	1
QUEENSGATE	2	20	8	10			1	1
WEST END	3	134	70	54		2	8	
OVER-THE-RHINE	4	181	111	62	1		7	
MOUNT ADAMS	5	14	3	9	1		1	
PENDLETON	6	16	7	6		1	2	
District 1 Total		**473**	**254**	**184**	**6**	**3**	**24**	**2**
EAST END	7	11	8	3				
EAST WALNUT HILLS	8	15	9	6				
EVANSTON	9	77	44	28			5	
HYDE PARK	10	15	9	4			2	
CALIFORNIA	11	3	2	1				
OAKLEY	12	29	9	11	1		6	2
O'BRYONVILLE	13	1	1					
PLEASANT RIDGE	14	26	10	8		1	7	
KENNEDY HEIGHTS	15	25	15	7			3	
MT. LOOKOUT	16	5	1	2	1			1
COLUMBIA / TUSCULUM	17	6	5	1				
LINWOOD	18	5	3	2				
MADISONVILLE	19	67	35	22	1	1	8	
MT. WASHINGTON	20	30	16	11			3	
District 2 Total		**315**	**167**	**106**	**3**	**2**	**34**	**3**
SAYLER PARK	21	18	9	8		1		
RIVERSIDE	22	20	11	5			3	1
SEDAMSVILLE	23	26	15	8	1		2	
NORTH FAIRMOUNT	24	16	8	5			3	
ENGLISH WOODS	25	21	16	2			3	
EAST WESTWOOD	26	18	8	9			1	
MILLVALE	27	42	16	20	1	1	4	
FAY APARTMENTS	28	46	22	20			4	
SOUTH CUMMINSVILLE	29	12	5	3			4	
EAST PRICE HILL	30	198	108	80	1	2	7	
WEST PRICE HILL	31	208	104	77	4	2	21	
WESTWOOD	32	251	124	96	3	1	26	1
LOWER PRICE HILL	33	45	26	14			5	
SOUTH FAIRMOUNT	34	69	41	21	1		3	3
District 3 Total		**990**	**513**	**368**	**11**	**7**	**86**	**5**
MOUNT AUBURN	35	57	27	25		1	4	
CORRYVILLE	36	26	14	10	1			1
AVONDALE	37	175	101	59		1	13	1
NORTH AVONDALE	38	43	23	15			5	
PADDOCK HILLS	39	12	6	3	1		2	
HARTWELL	40	34	15	17			1	1
CARTHAGE	41	26	16	6		1	3	
ROSELAWN	42	62	33	25	1		3	
BONDHILL	43	73	33	32	1	1	6	
WALNUT HILLS	44	104	55	38	2	2	6	1
District 4 Total		**612**	**323**	**230**	**6**	**6**	**43**	**4**

APR-JUN 2014								
NEIGHBORHOOD	DST	Total	Homicides	Rape	Robbery	Agg Assault	Burglaries	Thefts
COLLEGE HILL	45	96	43	41	2	1	8	1
CLIFTON/UNIVERSITY HEIGHTS	46	60	21	34		1	4	
FAIRVIEW	47	79	30	44	3		1	1
NORTHSIDE	48	84	38	41	1		4	
CLIFTON	49	28	7	19	1		1	
MOUNT AIRY	50	99	47	38		4	10	
WINTON HILLS	51	91	58	27	2	2	2	
SPRING GROVE VILLAGE	52	29	16	10			3	
CAMP WASHINGTON	53	16	10	6				
District 5 Total		**582**	**270**	**260**	**9**	**8**	**33**	**2**
DISTRICT TOTALS		2979	1532	1150	35	26	220	16
UNASSIGNED			5	2				

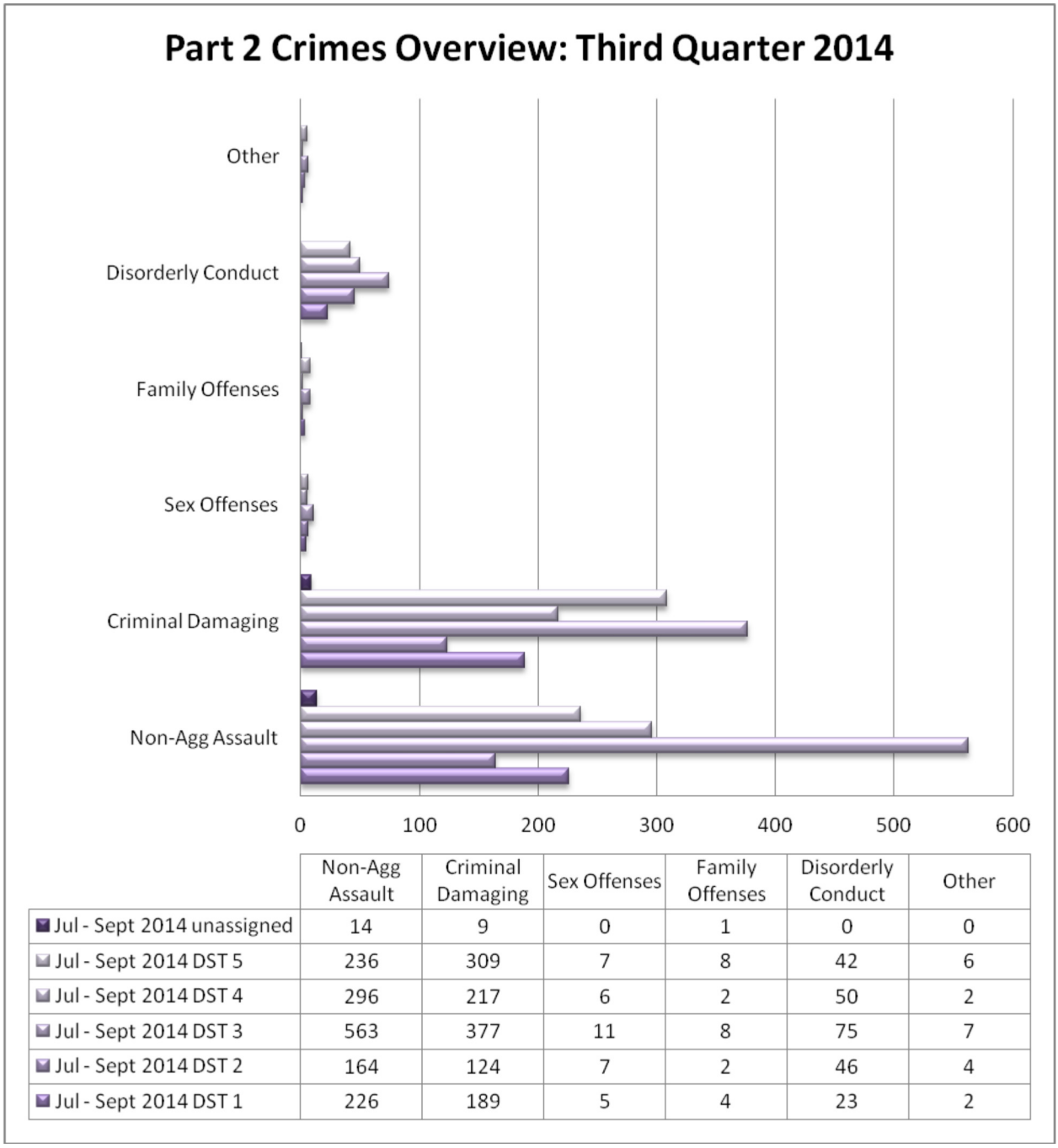

	Non-Agg Assault	Criminal Damaging	Sex Offenses	Family Offenses	Disorderly Conduct	Other
Jul - Sept 2014 unassigned	14	9	0	1	0	0
Jul - Sept 2014 DST 5	236	309	7	8	42	6
Jul - Sept 2014 DST 4	296	217	6	2	50	2
Jul - Sept 2014 DST 3	563	377	11	8	75	7
Jul - Sept 2014 DST 2	164	124	7	2	46	4
Jul - Sept 2014 DST 1	226	189	5	4	23	2

Part 2 Crimes: Third Quarter 2014

JULY-SEPT 2014								
NEIGHBORHOOD		TOTAL	NON-AGG ASSAULT	CRIMINAL DAMAGING	SEX OF-FENSES	FAMILY OF-FENSES	DISORDERLY CONDUCT	OTHER
C. B. D. / RIVERFRONT	1	104	61	31	3		8	1
QUEENSGATE	2	19	8	9	1			1
WEST END	3	131	66	52		2	11	
OVER-THE-RHINE	4	155	77	73		2	3	
MOUNT ADAMS	5	19	4	15				
PENDLETON	6	21	10	9	1		1	
District 1 Total		**449**	**226**	**189**	**5**	**4**	**23**	**2**
EAST END	7	12	4	5	1		2	
EAST WALNUT HILLS	8	26	14	8	1		3	
EVANSTON	9	66	38	22			6	
HYDE PARK	10	16	5	8			3	
CALIFORNIA	11	4	3	1				
OAKLEY	12	37	16	11	2	1	6	1
O'BRYONVILLE	13	2		1			1	
PLEASANT RIDGE	14	40	18	16	1		4	1
KENNEDY HEIGHTS	15	22	10	8			4	
MT. LOOKOUT	16	4	2	1			1	
COLUMBIA / TUSCULUM	17	7	4	3				
LINWOOD	18	5	2	3				
MADISONVILLE	19	63	29	26		1	6	1
MT. WASHINGTON	20	43	19	11	2		10	1
District 2 Total		**347**	**164**	**124**	**7**	**2**	**46**	**4**
SAYLER PARK	21	24	10	12		1	1	
RIVERSIDE	22	14	6	7			1	
SEDAMSVILLE	23	21	13	6		1	1	
NORTH FAIRMOUNT	24	14	7	6			1	
ENGLISH WOODS	25	32	21	9	1		1	
EAST WESTWOOD	26	22	10	9	1		2	
MILLVALE	27	42	21	18			3	
FAY APARTMENTS	28	43	27	16				
SOUTH CUMMINSVILLE	29	19	6	11		1	1	
EAST PRICE HILL	30	195	116	60	2	1	15	1
WEST PRICE HILL	31	222	119	77		3	21	2
WESTWOOD	32	291	152	117	3	1	16	2
LOWER PRICE HILL	33	24	14	6	1		3	
SOUTH FAIRMOUNT	34	78	41	23	3		9	2
District 3 Total		**1041**	**563**	**377**	**11**	**8**	**75**	**7**
MOUNT AUBURN	35	57	23	29	1		4	
CORRYVILLE	36	39	12	25	1		1	
AVONDALE	37	147	82	48	1		16	
NORTH AVONDALE	38	52	26	17			7	2
PADDOCK HILLS	39	8	2	4	2			
HARTWELL	40	26	11	7		1	7	
CARTHAGE	41	21	11	7			3	
ROSELAWN	42	59	31	20	1		7	
BONDHILL	43	58	32	22			4	
WALNUT HILLS	44	106	66	38		1	1	
District 4 Total		**573**	**296**	**217**	**6**	**2**	**50**	**2**

JULY-SEPT 2014								
NEIGHBORHOOD		TOTAL	NON-AGG ASSAULT	CRIMINAL DAMAGING	SEX OF-FENSES	FAMILY OF-FENSES	DISORDERLY CONDUCT	OTHER
CLIFTON/UNIVERSITY HEIGHTS	46	52	15	32	1		4	
FAIRVIEW	47	84	19	60	2		3	
NORTHSIDE	48	92	33	49	2	1	6	1
CLIFTON	49	63	19	38	1		3	2
MOUNT AIRY	50	112	48	49	1	3	10	1
WINTON HILLS	51	78	40	30		2	6	
SPRING GROVE VILLAGE	52	21	10	9		1		1
CAMP WASHINGTON	53	23	12	10			1	
District 5 Total		**608**	**236**	**309**	**7**	**8**	**42**	**6**
DISTRICT TOTALS		3041	1499	1225	35	25	236	21
UNASSIGNED			14	9		1		

OTHER
STATISTICAL SUMMARIES

This Section Contains:

- Felonious Assault (Persons Shot): 2012 - 2014
- Drug Arrest Evictions: 2012 - 2014
- Noise Violations: 2012 - 2014
- Abandoned Cars Removed: 2012 - 2014
- Panhandling: 2012 - 2014
- Graffiti Abatement: 2012 - 2014
- Street Sweeping: 2012 - 2014
- Litter Control: 2012 - 2014
- Arrest/ Citations for Littering: 2012 - 2014
- Cincinnati Health Department: 2013 - 2014
- Street Rehabilitation Program: 2012 - 2014
- Potholes Filled: 2012 - 2014
- Building Code Enforcement 2013 - 2014
- Recycling Data: 2012 - 2014

Felonious Assault 2012 – 2014

NEIGHBORHOOD	DST	2014					2013					2012				
		TO-TAL	1st Q	2nd Q	3rd Q	4th Q	TO-TAL	1st Q	2nd Q	3rd Q	4th Q	TO-TAL	1st Q	2nd Q	3rd Q	4th Q
C. B. D. / RIVERFRONT	1	0	0	4	4		3	1	2	0	2	1	0	1	0	0
QUEENSGATE	1	0	0	0	0		0	0	0	0	0	0	0	0	0	0
WEST END	1	4	4	9	10		17	5	12	0	10	31	11	4	7	9
OVER-THE-RHINE	1	7	7	5	13		43	4	14	25	9	48	10	11	14	13
MOUNT ADAMS	1	0	0	0	0		0	0	0	0	0	0	0	0	0	0
PENDLETON	1	0	0	0	0		8	2	4	2	0	2	0	1	1	0
EAST END	2	0	0	0	0		4	4	0	0	0	0	0	0	0	0
EAST WALNUT HILLS	2	0	0	0	0		0	0	0	0	0	0	0	0	0	0
EVANSTON	2	6	6	0	6		12	1	3	8	0	10	5	2	1	2
HYDE PARK	2	0	0	0	0		0	0	0	0	0	0	0	0	0	0
CALIFORNIA	2	0	0	0	2		0	0	0	0	0	2	0	0	2	0
OAKLEY	2	0	0	0	0		0	0	0	0	0	0	0	0	0	0
O'BRYONVILLE	2	0	0	0	0		0	0	0	0	0	0	0	0	0	0
PLEASANT RIDGE	2	1	1	6	2		0	0	0	0	0	1	0	0	1	0
KENNEDY HEIGHTS	2	0	0	1	5		4	0	4	0	0	9	1	0	6	2
MT. LOOKOUT	2	0	0	0	0		0	0	0	0	0	0	0	0	0	0
COLUMBIA / TUSCULUM	2	0	0	0	0		1	0	1	0	0	0	0	0	0	0
LINWOOD	2	0	0	0	0		0	0	0	0	0	0	0	0	0	0
MADISONVILLE	2	1	1	0	4		12	7	2	3	2	9	1	2	4	2
MT. WASHINGTON	2	0	0	0	0		2	2	0	0	2	1	0	0	0	1
SAYLER PARK	3	0	0	0	0		0	0	0	0	0	0	0	0	0	0
RIVERSIDE	3	0	0	0	0		0	0	0	0	0	1	0	1	0	0
SEDAMSVILLE	3	0	0	5	0		8	0	6	2	3	0	0	0	0	0
NORTH FAIRMOUNT	3	0	0	0	1		12	6	3	3	0	11	5	2	2	2
ENGLISH WOODS	3	1	1	4	2		0	0	0	0	2	6	0	3	3	0
EAST WESTWOOD	3	0	0	2	3		15	6	1	8	0	5	0	1	1	3
MILLVALE	3	2	2	1	9		11	2	8	1	5	7	0	1	4	2
FAY APARTMENTS	3	0	0	1	2		2	0	2	0	1	10	0	4	5	1
S.. CUMMINSVILLE	3	0	0	0	1		3	3	0	0	1	8	1	6	1	0
EAST PRICE HILL	3	14	14	22	8		27	10	3	14	12	34	11	10	11	2
WEST PRICE HILL	3	2	2	3	19		22	1	13	8	16	18	3	6	4	5
WESTWOOD	3	4	4	3	4		13	2	7	4	6	57	18	7	9	23
LOWER PRICE HILL	3	3	3	1	4		5	0	0	5	2	13	1	4	2	6
SOUTH FAIRMOUNT	3	8	8	7	0		10	5	3	2	3	17	3	3	9	2
MOUNT AUBURN	4	1	1	0	3		8	6	1	1	1	12	4	0	6	2
CORRYVILLE	4	0	0	1	0		7	0	0	7	0	5	0	4	1	0
AVONDALE	4	15	15	11	20		49	12	18	19	18	55	9	21	22	3
NORTH AVONDALE	4	4	4	9	3		7	1	4	2	0	17	6	1	5	5
PADDOCK HILLS	4	1	1	1	0		0	0	0	0	1	4	0	0	1	3
HARTWELL	4	3	3	1	0		0	0	0	0	0	0	0	0	0	0
CARTHAGE	4	0	0	1	0		6	2	1	3	1	1	1	0	0	0

NEIGHBORHOOD	DST	2014					2013					2012				
		TO-TAL	1st Q	2nd Q	3rd Q	4th Q	TO-TAL	1st Q	2nd Q	3rd Q	4th Q	TO-TAL	1st Q	2nd Q	3rd Q	4th Q
ROSELAWN	4	1	1	3	2		27	4	22	1	5	20	1	1	2	16
BONDHILL	4	3	3	6	7		17	5	2	10	3	9	2	2	4	1
WALNUT HILLS	4	17	17	11	9		17	5	7	5	9	35	15	9	9	2
COLLEGE HILL	5	0	0	0	6		14	8	3	3	1	15	6	4	3	2
CLIFTON/UNIVERSITY HEIGHTS	5	0	0	0	0		0	0	0	0	0	0	0	0	0	0
FAIRVIEW	5	0	0	0	0		2	0	0	2	2	5	0	0	4	1
NORTHSIDE	5	1	1	2	2		7	4	2	1	3	8	1	2	1	4
CLIFTON	5	0	0	3	0		28	2	18	8	1	4	0	1	3	0
MOUNT AIRY	5	6	6	9	7		18	10	2	6	4	18	6	5	7	0
WINTON HILLS	5	1	1	10	6		30	7	13	10	8	20	11	0	5	4
SPRING GROVE VILLAGE	5	0	0	1	1		3	1	0	2	0	2	2	0	0	0
CAMP WASHINGTON	5	1	1	1	1		5	2	0	3	0	1	1	0	0	0
TOTALS		**107**	**107**	**144**	**166**	**0**	**479**	**130**	**181**	**168**	**133**	**532**	**135**	**119**	**160**	**118**

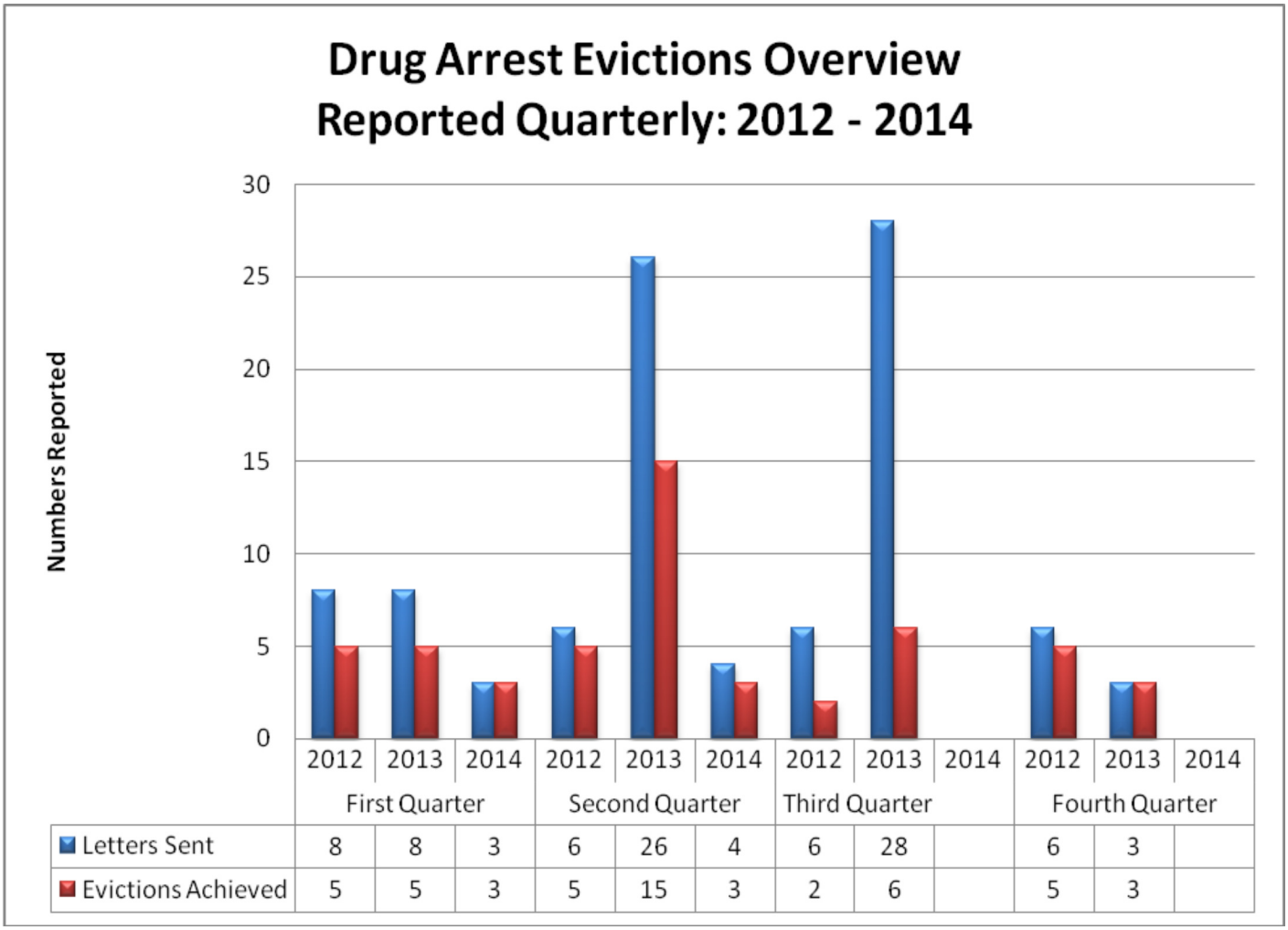

Council requested an update on the process used by the Cincinnati Police Department to evict drug dealers. The process begins when a drug arrest occurs in a private residence. Within three days of the arrest, Central Vice Control officers send a certified letter to the building owner advising them, pursuant to City Code, the involved party can be evicted. The involved party often leaves without official order. If the involved party refuses to leave, Central Vice Control officers seek formal court eviction orders.

Drug dealer eviction data for Third Quarter 2014 was not submitted by the Cincinnati Police Department.

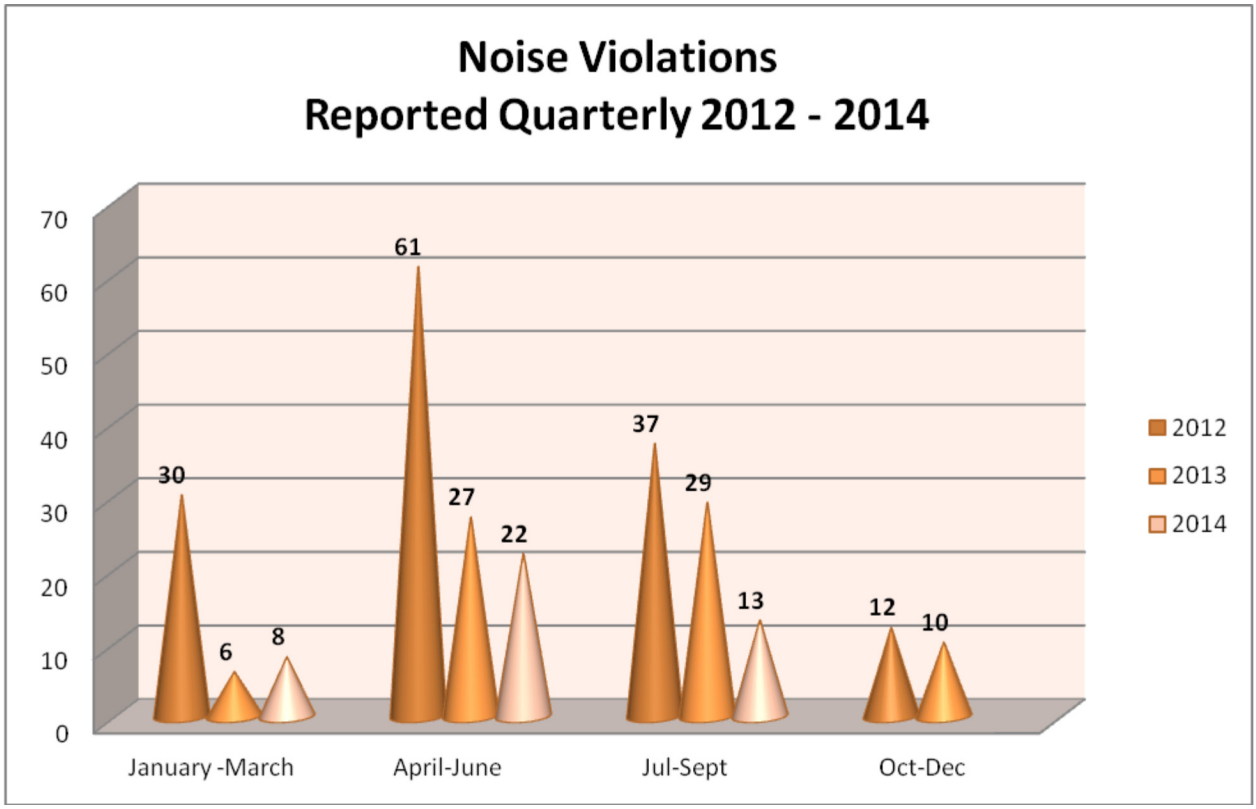
Noise Violations
Reported Quarterly 2012 - 2014
70
60
50
40
30
20
10
0
30
6
8
61
27
22
37
29
13
12
10
January -March
April-June
Jul-Sept
Oct-Dec
2012
2013
2014

Noise Violations 2012 – 2014

NEIGHBORHOOD	2014					2013					2012				
	TOTAL	1st	2nd	3rd	4th	TOTAL	1st	2nd	3rd	4th	TOTAL	1st	2nd	3rd	4th
C.B.D./RIVERFRONT	**1**	1	0	3		**3**	0	2	1	0	**6**	1	4	1	0
QUEENSGATE	**0**	0	0	0		**1**	0	0	1	0	**1**	1	0	0	0
WEST END	**1**	1	0	1		**2**	1	0	1	0	**12**	2	2	7	1
OVER-THE-RHINE	**1**	1	7	3		**3**	0	1	0	2	**22**	8	5	7	2
MOUNT ADAMS	**0**	0	0	0		**0**	0	0	0	0	**1**	0	1	0	0
PENDLETON	**0**	0	0	0		**1**	0	0	1	0	**2**	1	1	0	0
EAST END	**0**	0	0	0		**0**	0	0	0	0	**0**	0	0	0	0
EAST WALNUT HILLS	**0**	0	0	0		**0**	0	0	0	0	**0**	0	0	0	0
EVANSTON	**0**	0	1	0		**0**	0	0	0	0	**3**	1	1	1	0
HYDE PARK	**0**	0	0	0		**0**	0	0	0	0	**1**	0	1	0	0
CALIFORNIA	**0**	0	0	0		**0**	0	0	0	0	**0**	0	0	0	0
OAKLEY	**0**	0	0	0		**0**	0	0	0	0	**1**	0	1	0	0
O'BRYONVILLE	**0**	0	0	0		**0**	0	0	0	0	**0**	0	0	0	0
PLEASANT RIDGE	**0**	0	0	0		**0**	0	0	0	0	**0**	0	0	0	0
KENNEDY HEIGHTS	**0**	0	0	0		**0**	0	0	0	0	**0**	0	0	0	0
MT. LOOKOUT	**0**	0	0	0		**0**	0	0	0	0	**0**	0	0	0	0
COLUMBIA/TUSCULUM	**0**	0	0	0		**1**	0	0	0	1	**0**	0	0	0	0
LINWOOD	**0**	0	0	0		**0**	0	0	0	0	**0**	0	0	0	0
MADISONVILLE	**0**	0	0	0		**0**	0	0	0	0	**1**	0	1	0	0
MT. WASHINGTON	**0**	0	0	0		**0**	0	0	0	0	**0**	0	0	0	0
SAYLER PARK	**0**	0	0	0		**0**	0	0	0	0	**0**	0	0	0	0
RIVERSIDE	**0**	0	0	0		**0**	0	0	0	0	**0**	0	0	0	0
SEDAMSVILLE	**0**	0	0	0		**0**	0	0	0	0	**0**	0	0	0	0
NORTH FAIRMOUNT	**0**	0	0	0		**0**	0	0	0	0	**0**	0	0	0	0
ENGLISH WOODS	**0**	0	0	0		**0**	0	0	0	0	**0**	0	0	0	0
EAST WESTWOOD	**0**	0	0	0		**0**	0	0	0	0	**0**	0	0	0	0
MILLVALE	**0**	0	0	0		**1**	0	1	0	0	**0**	0	0	0	0
FAY APARTMENTS	**0**	0	0	1		**0**	0	0	0	0	**0**	0	0	0	0
SOUTH CUMMINSVILLE	**0**	0	0	0		**0**	0	0	0	0	**0**	0	0	0	0
EAST PRICE HILL	**1**	1	1	0		**3**	0	2	1	0	**1**	0	1	0	0
WEST PRICE HILL	**0**	0	1	0		**1**	0	0	1	0	**0**	0	0	0	0
WESTWOOD	**0**	0	1	1		**2**	0	1	0	1	**1**	1	0	0	0
LOWER PRICE HILL	**0**	0	0	0		**0**	0	0	0	0	**0**	0	0	0	0
SOUTH FAIRMOUNT	**0**	0	0	0		**0**	0	0	0	0	**3**	0	3	0	0
MOUNT AUBURN	**0**	0	0	0		**2**	0	1	1	0	**5**	2	2	1	0
CORRYVILLE	**0**	0	0	0		**1**	0	1	0	0	**4**	0	3	1	0
AVONDALE	**1**	1	8	2		**14**	2	5	6	1	**24**	2	10	9	3
NORTH AVONDALE	**0**	0	0	0		**2**	0	0	1	1	**8**	2	5	0	1
PADDOCK HILLS	**0**	0	0	0		**2**	0	2	0	0	**5**	0	4	1	0

NEIGHBORHOOD	2014					2013					2012				
	TOTAL	1st	2nd	3rd	4th	TOTAL	1st	2nd	3rd	4th	TOTAL	1st	2nd	3rd	4th
HARTWELL	**0**	0	0	0		**0**	0	0	0	0	**0**	0	0	0	0
CARTHAGE	**0**	0	0	0		**2**	0	0	1	1	**0**	0	0	0	0
ROSELAWN	**2**	2	0	0		**8**	0	5	3	0	**7**	2	3	2	0
BOND HILL	**0**	0	0	1		**2**	0	1	1	0	**4**	2	1	1	0
WALNUT HILLS	**0**	0	1	0		**6**	1	0	5	0	**13**	1	6	3	3
COLLEGE HILL	**0**	0	0	1		**3**	0	2	1	0	**0**	0	0	0	0
CLIFTON/UNIVERSITY HEIGHTS	**0**	0	1	0		**2**	1	1	0	0	**1**	1	0	0	0
FAIRVIEW	**1**	1	0	0		**4**	0	0	3	1	**5**	1	1	2	1
NORTHSIDE	**0**	0	0	0		**2**	1	0	0	1	**0**	0	0	0	0
CLIFTON	**0**	0	1	0		**0**	0	0	0	0	**2**	0	1	0	1
MOUNT AIRY	**0**	0	0	0		**1**	0	1	0	0	**3**	0	3	0	0
WINTON HILLS	**0**	0	0	0		**2**	0	0	1	1	**2**	2	0	0	0
SPRING GROVE VILLAGE	**0**	0	0	0		**0**	0	0	0	0	**0**	0	0	0	0
CAMP WASHINGTON	**0**	0	0	0		**1**	0	1	0	0	**2**	0	1	1	0
TOTALS	**8**	**8**	**22**	**13**		**72**	**6**	**27**	**29**	**10**	**140**	**30**	**61**	**37**	**12**

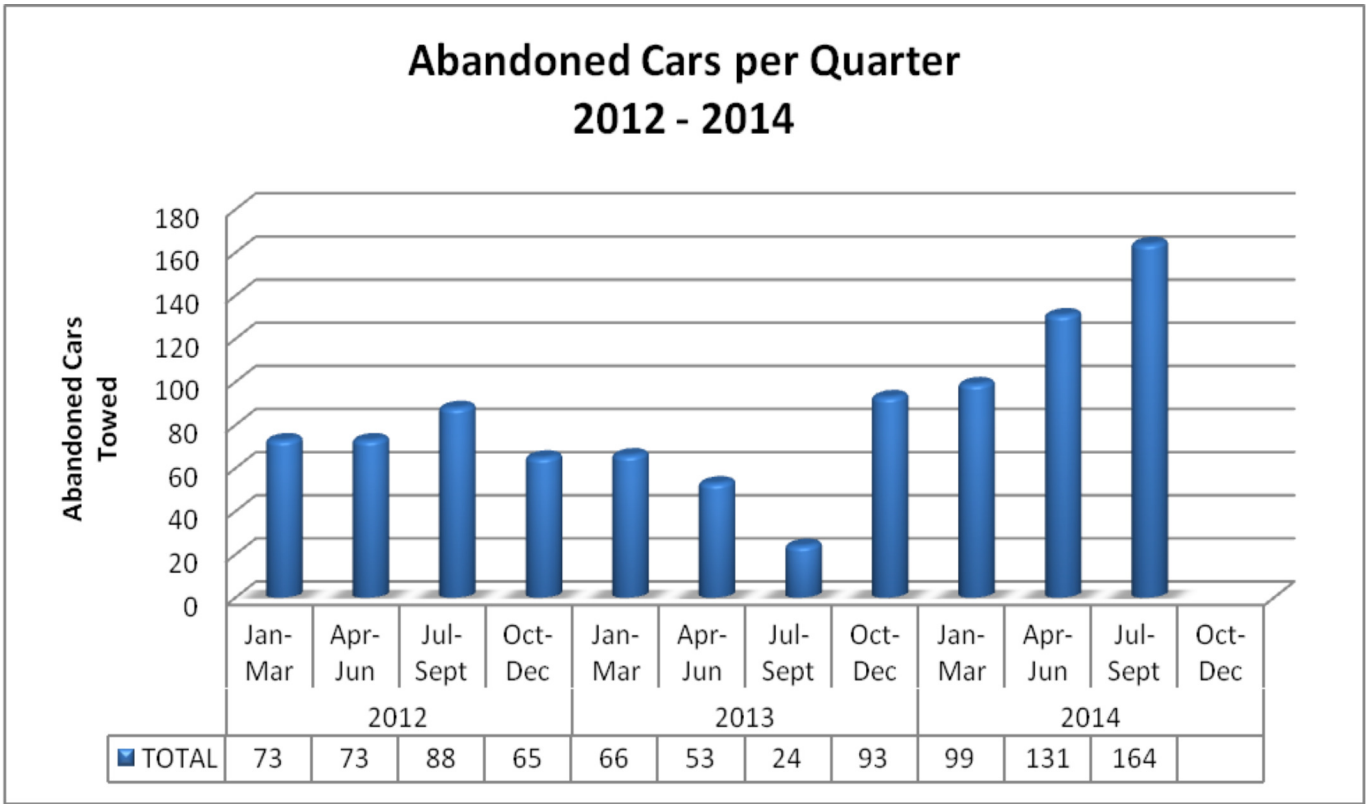
Abandoned Cars per Quarter
2012 - 2014
Abandoned Cars Towed
180
160
140
120
100
80
60
40
20
0
Jan-Mar
Apr-Jun
Jul-Sept
Oct-Dec
Jan-Mar
Apr-Jun
Jul-Sept
Oct-Dec
Jan-Mar
Apr-Jun
Jul-Sept
Oct-Dec
2012
2013
2014
TOTAL 73 73 88 65 66 53 24 93 99 131 164

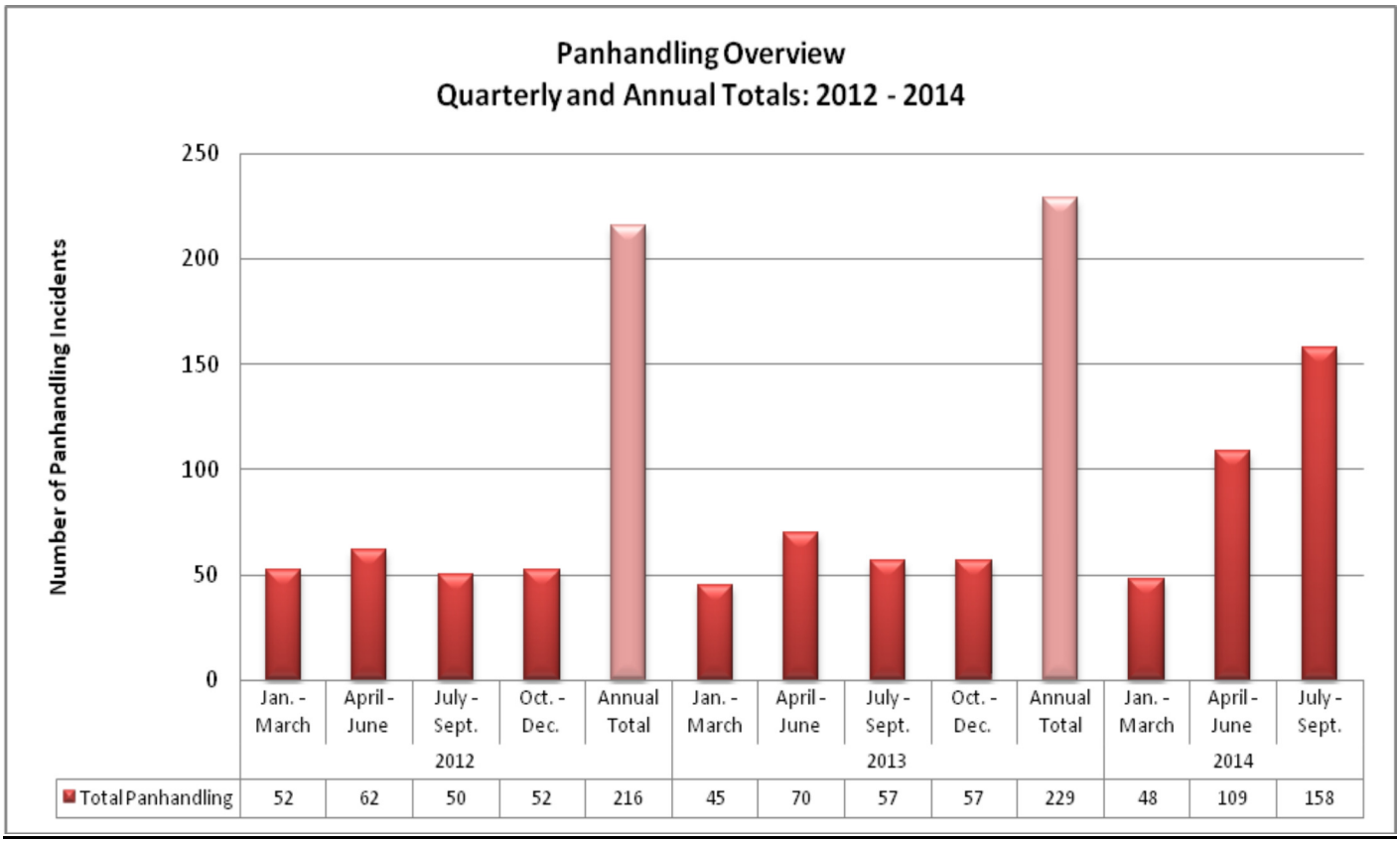
Panhandling Overview
Quarterly and Annual Totals: 2012 - 2014
Number of Panhandling Incidents
250
200
150
100
50
0
Jan. - March
April - June
July - Sept.
Oct. - Dec.
Annual Total
Jan. - March
April - June
July - Sept.
Oct. - Dec.
Annual Total
Jan. - March
April - June
July - Sept.
2012
2013
2014
Total Panhandling 52 62 50 52 216 45 70 57 57 229 48 109 158

Panhandling 2012 – 2014

NEIGHBORHOOD	2014					2013					2012				
	TOTAL	1st	2nd	3rd	4th	TOTAL	1st	2nd	3rd	4th	TOTAL	1st	2nd	3rd	4th
C.B.D./RIVERFRONT	**20**	20	35	20		**64**	19	27	18	35	**78**	18	18	20	22
QUEENSGATE	**1**	1	7	0		**0**	0	0	0	0	**2**	0	0	0	2
WEST END	**4**	4	9	0		**1**	0	1	0	1	**0**	0	0	0	0
OVER-THE-RHINE	**9**	9	20	0		**18**	6	3	9	8	**20**	1	8	7	4
MOUNT ADAMS	**1**	1	0	0		**1**	1	0	0	0	**0**	0	0	0	0
PENDLETON	**1**	1	0	1		**4**	1	3	0	0	**0**	0	0	0	0
HYDE PARK	**0**	0	0	0		**0**	0	0	0	0	**0**	0	0	0	0
CALIFORNIA	**0**	0	0	0		**0**	0	0	0	0	**0**	0	0	0	0
OAKLEY	**0**	0	0	0		**1**	0	1	0	0	**0**	0	0	0	0
O'BRYONVILLE	**0**	0	0	0		**0**	0	0	0	0	**0**	0	0	0	0
PLEASANT RIDGE	**0**	0	0	0		**0**	0	0	0	0	**1**	0	0	1	0
KENNEDY HEIGHTS	**0**	0	0	0		**0**	0	0	0	0	**0**	0	0	0	0
MT. LOOKOUT	**0**	0	0	0		**0**	0	0	0	0	**0**	0	0	0	0
COLUMBIA/TUSCULUM	**0**	0	0	1		**0**	0	0	0	0	**0**	0	0	0	0
LINWOOD	**0**	0	0	0		**0**	0	0	0	0	**0**	0	0	0	0
MADISONVILLE	**0**	0	0	0		**0**	0	0	0	0	**0**	0	0	0	0
MT. WASHINGTON	**0**	0	0	0		**0**	0	0	0	0	**0**	0	0	0	0
EAST END	**0**	0	0	0		**0**	0	0	0	0	**0**	0	0	0	0
EAST WALNUT HILLS	**0**	0	0	0		**0**	0	0	0	0	**0**	0	0	0	0
EVANSTON	**0**	0	1	0		**0**	0	0	0	0	**2**	0	2	0	0
SAYLER PARK	**0**	0	0	0		**1**	0	0	1	0	**0**	0	0	0	0
RIVERSIDE	**0**	0	0	0		**0**	0	0	0	0	**0**	0	0	0	0
SEDAMSVILLE	**0**	0	1	0		**0**	0	0	0	0	**0**	0	0	0	0
NORTH FAIRMOUNT	**0**	0	0	0		**0**	0	0	0	0	**0**	0	0	0	0
ENGLISH WOODS	**0**	0	0	0		**0**	0	0	0	0	**0**	0	0	0	0
EAST WESTWOOD	**0**	0	0	0		**0**	0	0	0	0	**0**	0	0	0	0
MILLVALE	**0**	0	0	0		**0**	0	0	0	0	**0**	0	0	0	0
FAY APARTMENTS	**0**	0	0	3		**0**	0	0	0	0	**0**	0	0	0	0
SOUTH CUMMINSVILLE	**0**	0	0	2		**0**	0	0	0	0	**0**	0	0	0	0
EAST PRICE HILL	**0**	0	2	0		**0**	0	0	0	0	**4**	1	3	0	0
WEST PRICE HILL	**0**	0	1	0		**0**	0	0	0	0	**4**	3	1	0	0
WESTWOOD	**0**	0	0	2		**6**	0	2	4	1	**5**	1	2	1	1
LOWER PRICE HILL	**0**	0	0	1		**0**	0	0	0	0	**1**	0	0	0	1
SOUTH FAIRMOUNT	**0**	0	2	6		**2**	0	1	1	0	**4**	4	0	0	0
MOUNT AUBURN	**0**	0	8	0		**5**	1	2	2	0	**5**	0	4	1	0
CORRYVILLE	**1**	1	0	2		**6**	0	2	4	1	**19**	9	2	4	4
AVONDALE	**1**	1	6	0		**8**	0	5	3	1	**13**	1	4	4	4
NORTH AVONDALE	**1**	1	0	20		**0**	0	0	0	0	**0**	0	0	0	0
PADDOCK HILLS	**0**	0	0	0		**1**	0	0	1	0	**2**	0	0	1	1
HARTWELL	**1**	1	0	0		**0**	0	0	0	0	**0**	0	0	0	0
NEIGHBORHOOD	**2014**					**2013**					**2012**				

	TOTAL	1st	2nd	3rd	4th	TOTAL	1st	2nd	3rd	4th	TOTAL	1st	2nd	3rd	4th
CARTHAGE	**0**	0	1	0		**1**	0	1	0	1	**0**	0	0	0	0
ROSELAWN	**2**	2	0	0		**1**	0	0	1	0	**8**	3	1	1	3
BOND HILL	**0**	0	0	0		**2**	2	0	0	0	**1**	1	0	0	0
WALNUT HILLS	**4**	4	6	18		**36**	11	14	11	6	**10**	1	3	3	3
COLLEGE HILL	**1**	1	0	0		**0**	0	0	0	0	**0**	0	0	0	0
CLIFTON/UNIVERSITY HEIGHTS	**0**	0	3	4		**5**	0	4	1	3	**28**	8	9	5	6
FAIRVIEW	**0**	0	0	1		**1**	0	1	0	0	**2**	0	1	1	0
NORTHSIDE	**0**	0	2	0		**1**	0	1	0	0	**2**	0	2	0	0
CLIFTON	**0**	0	5	1		**3**	0	2	1	0	**1**	0	1	0	0
MOUNT AIRY	**1**	1	0	8		**0**	0	0	0	0	**0**	0	0	0	0
WINTON HILLS	**0**	0	0	0		**0**	0	0	0	0	**0**	0	0	0	0
SPRING GROVE VILLAGE	**0**	0	0	2		**0**	0	0	0	0	**1**	0	1	0	0
CAMP WASHINGTON	**0**	0	0	1		**4**	4	0	0	0	**3**	1	0	1	1
TOTALS	**48**	**48**	**109**	**158**		**229**	**45**	**70**	**57**	**57**	**216**	**52**	**62**	**50**	**52**

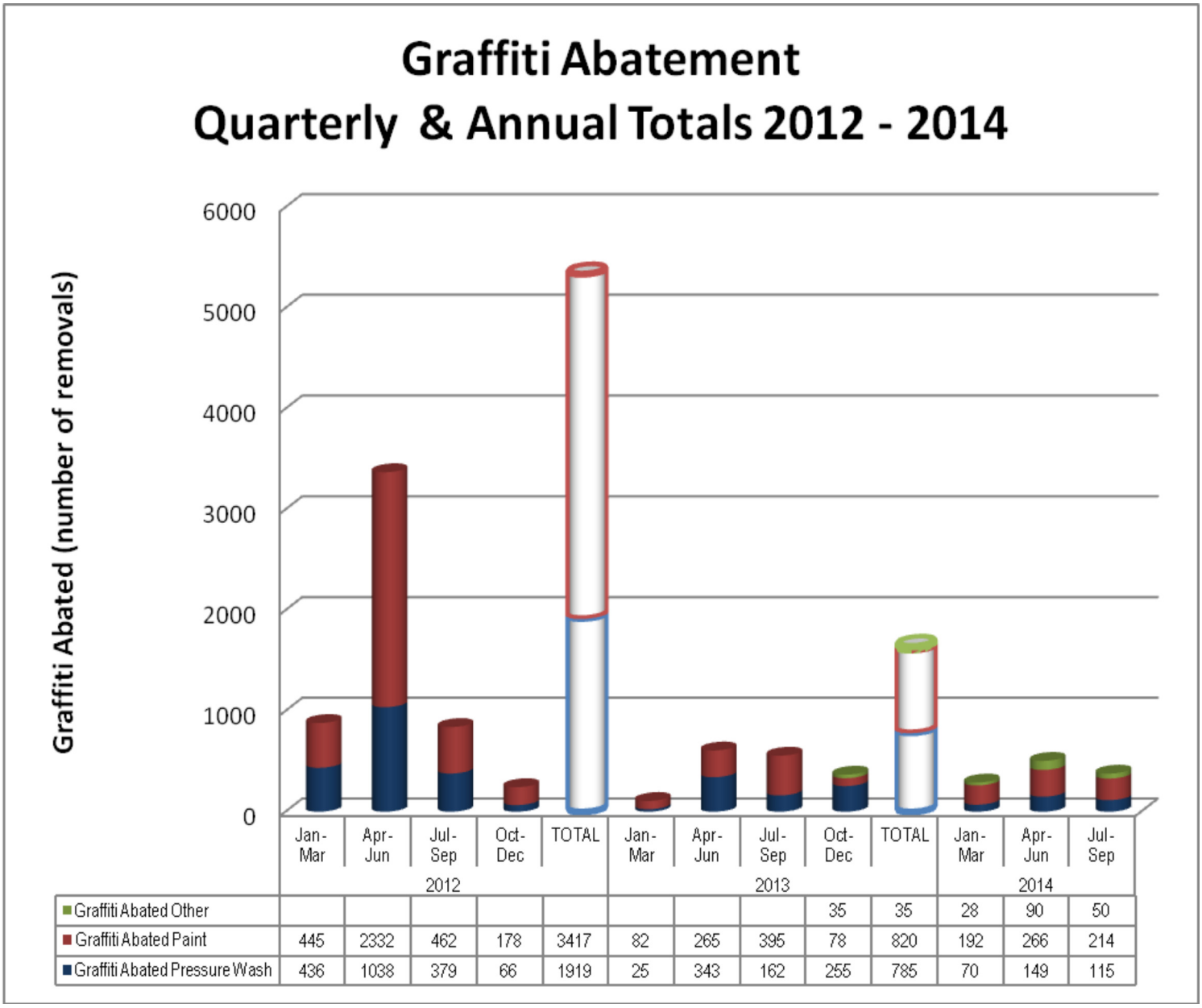

	2012					2013					2014		
	Jan-Mar	Apr-Jun	Jul-Sep	Oct-Dec	TOTAL	Jan-Mar	Apr-Jun	Jul-Sep	Oct-Dec	TOTAL	Jan-Mar	Apr-Jun	Jul-Sep
Graffiti Abated Other									35	35	28	90	50
Graffiti Abated Paint	445	2332	462	178	3417	82	265	395	78	820	192	266	214
Graffiti Abated Pressure Wash	436	1038	379	66	1919	25	343	162	255	785	70	149	115

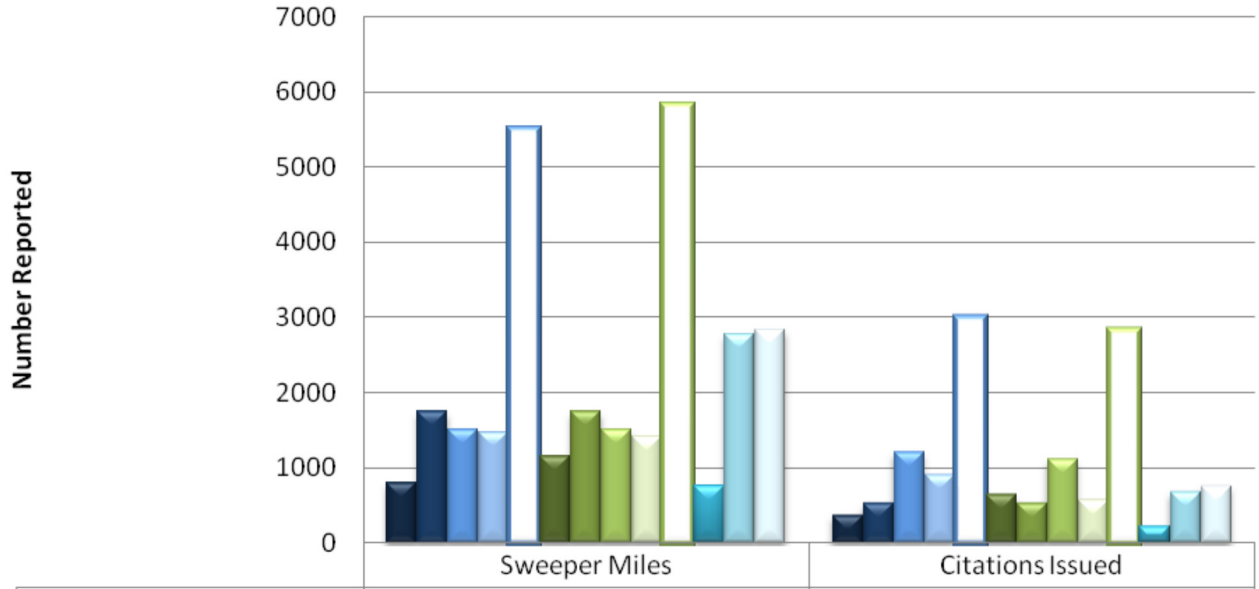

	Sweeper Miles	Citations Issued
January - March 2012	795	368
April - June 2012	1737	520
July - September 2012	1497	1202
October - December 2012	1465	905
Annual Total 2012	5494	2995
January - March 2013	1152	635
April - June 2013	1737	520
July - September 2013	1501	1104
October - December 2013	1407	568
Annual Total 2013	5797	2827
January - March 2014	755	217
April - June 2014	2761	676
July - September	2827	752

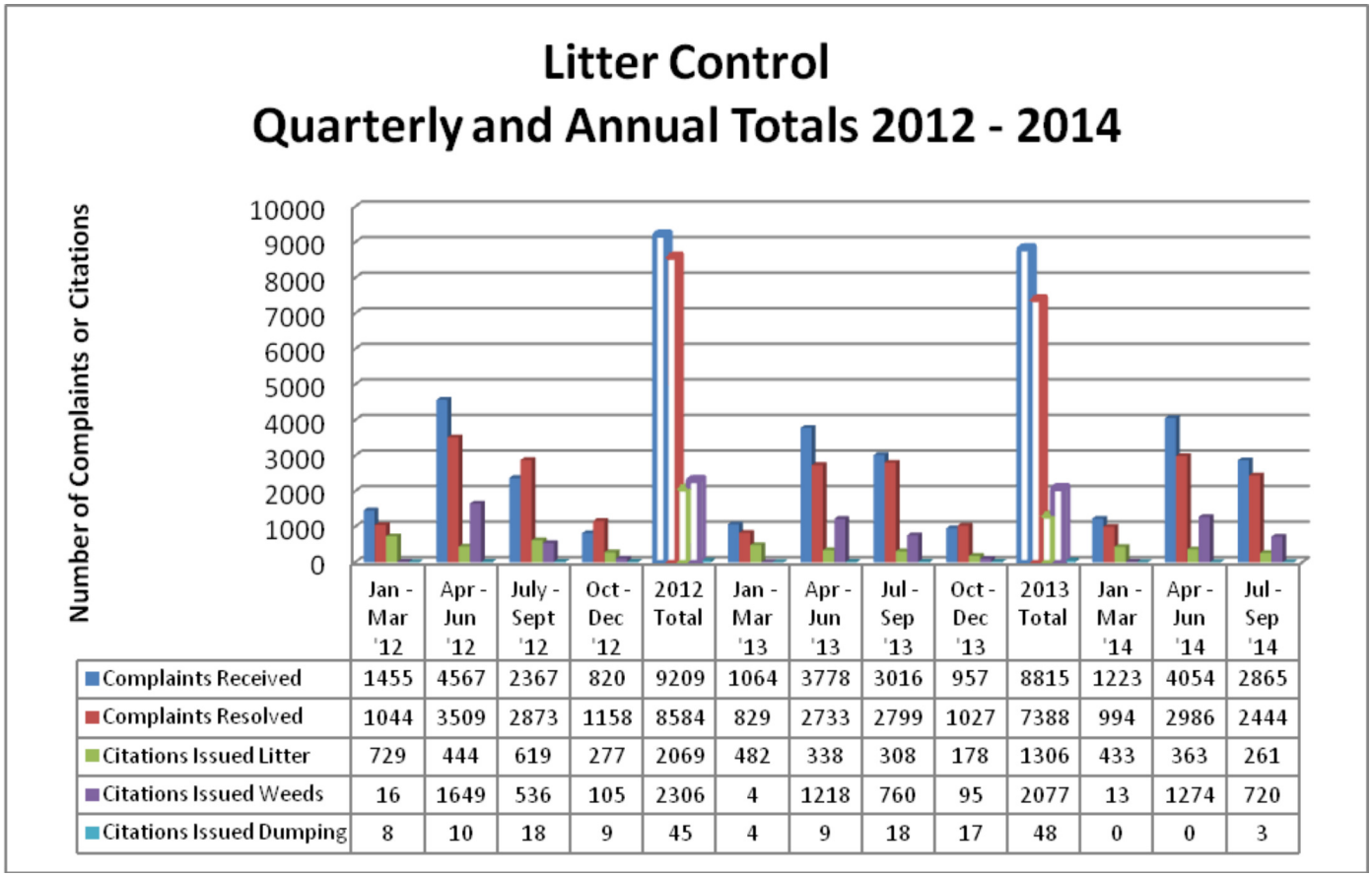

	Jan - Mar '12	Apr - Jun '12	July - Sept '12	Oct - Dec '12	2012 Total	Jan - Mar '13	Apr - Jun '13	Jul - Sep '13	Oct - Dec '13	2013 Total	Jan - Mar '14	Apr - Jun '14	Jul - Sep '14
Complaints Received	1455	4567	2367	820	9209	1064	3778	3016	957	8815	1223	4054	2865
Complaints Resolved	1044	3509	2873	1158	8584	829	2733	2799	1027	7388	994	2986	2444
Citations Issued Litter	729	444	619	277	2069	482	338	308	178	1306	433	363	261
Citations Issued Weeds	16	1649	536	105	2306	4	1218	760	95	2077	13	1274	720
Citations Issued Dumping	8	10	18	9	45	4	9	18	17	48	0	0	3

ARRESTS/CITATIONS
FOR LITTERING: 2012-2014

Littering Section Number		Description	YEAR-LY TOTAL 2012	1st Qtr. 2012	2nd Qtr. 2012	3rd Qtr. 2012	4th Qtr. 2012	YEARLY TOTAL 2013	1st Qtr. 2013	2nd Qtr. 2013	3rd Qtr. 2013	4th Qtr. 2013	YEARLY TOTAL 2014	1st Qtr. 2014	2nd Qtr. 2014	3rd Qtr. 2014	
714.03		Litter in Public Places	121	26	38	34	23	97	26	27	30	14	39	15	24	24	
714.07		Upsetting Public or Private Recepta-cles	5	2	3	0	0	4	2	1	0	1	2	1	1	1	
714.13		Littering by Operators & Occu-pants of Motor Vehicle	29	7	13	6	3	23	7	7	7	2	23	17	6	9	
714.19		Litter in Parks	0	0	0	0	0	0	0	0	0	0	0	0	0	0	
			155	35	54	40	26	**124**	**35**	**35**	**37**	17	**64**	33	31	34	

QUALITY OF LIFE INDICATORS
2013-2014

Thank you for taking the time to review this data provided quarterly by the Cincinnati Health Department on some of the critical health and safety services provided to the Cincinnati community.

	2013					2014				
	1st	2nd	3rd	4th	**Total**	1st	2nd	3rd	4th	Total
Nursing Services										
School Health Visits *	15,923	8,815	8,170	23,841	**56,749**	12,470	9,147	11,543		
In-home Visits	2,064	1,984	2,154	2,019	**8,221**	2107	2,189	2,348		
Environmental Inspections										
Food Facilities	1,464	1,452	1,447	1,457	**5,820**	1,278	1,727	1,407		
Swimming Pools *	37	201	292	54	**584**	59	143	291		
Waste Program	315	487	753**	341	**1912**	252	460	285		
Public Requests										
Nuisance Complaints	814	601	734	756	**2905**	920	868	876		
Swimming Pool Complaints *	5	41	27	2	**75**	1	30	104		
Bed Bug Complaints	49	51	70	47	**217**	24	35	49		
Litter and Weed *	1,064	3,778	3,016	957	**8,815**	1,223	2,986	2,865		

* Seasonal
**Tattoo Convention Inspections (232)

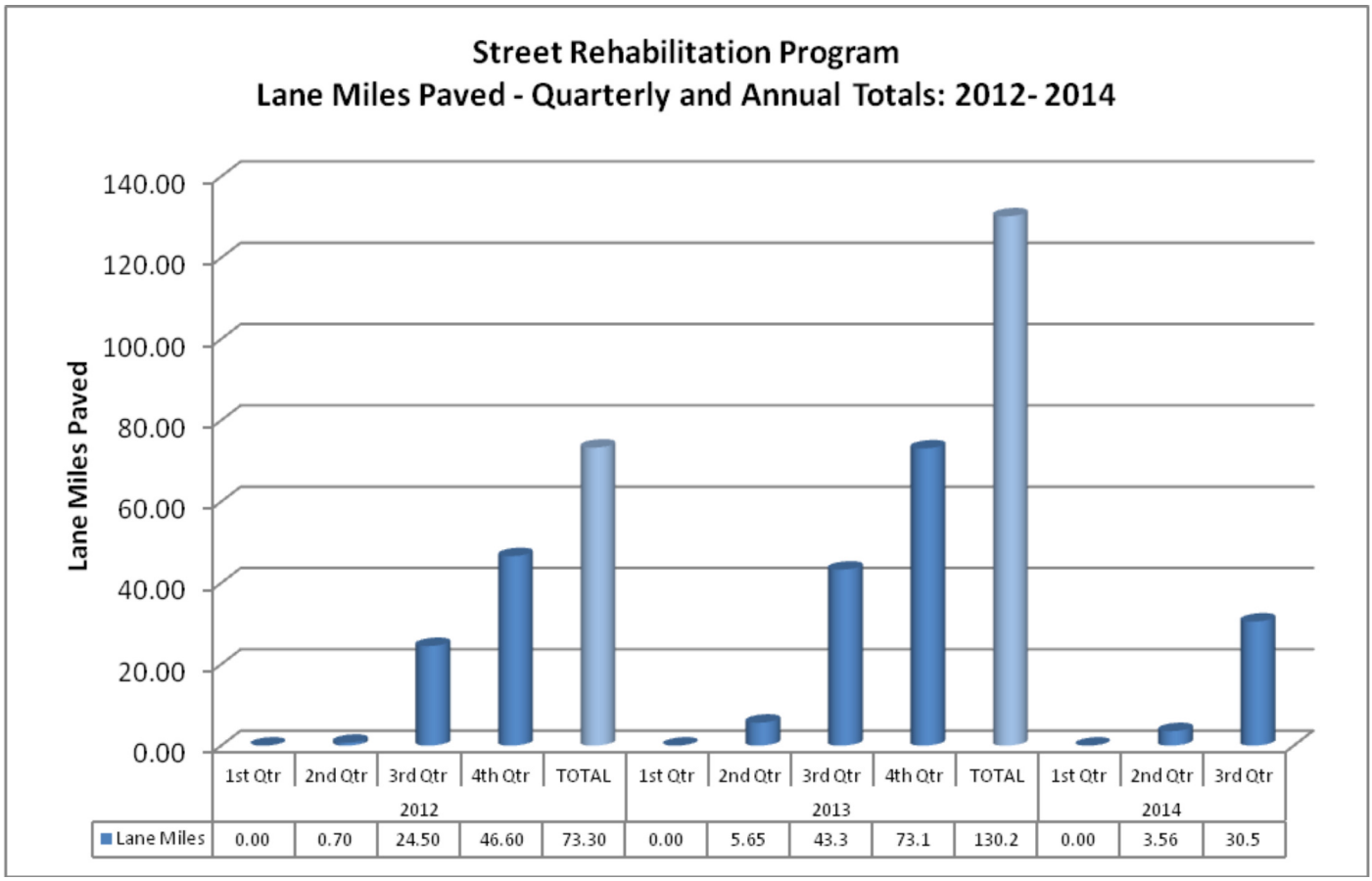

NOTE: One lane mile = ten foot wide, mile-long lane (52,800 square feet)

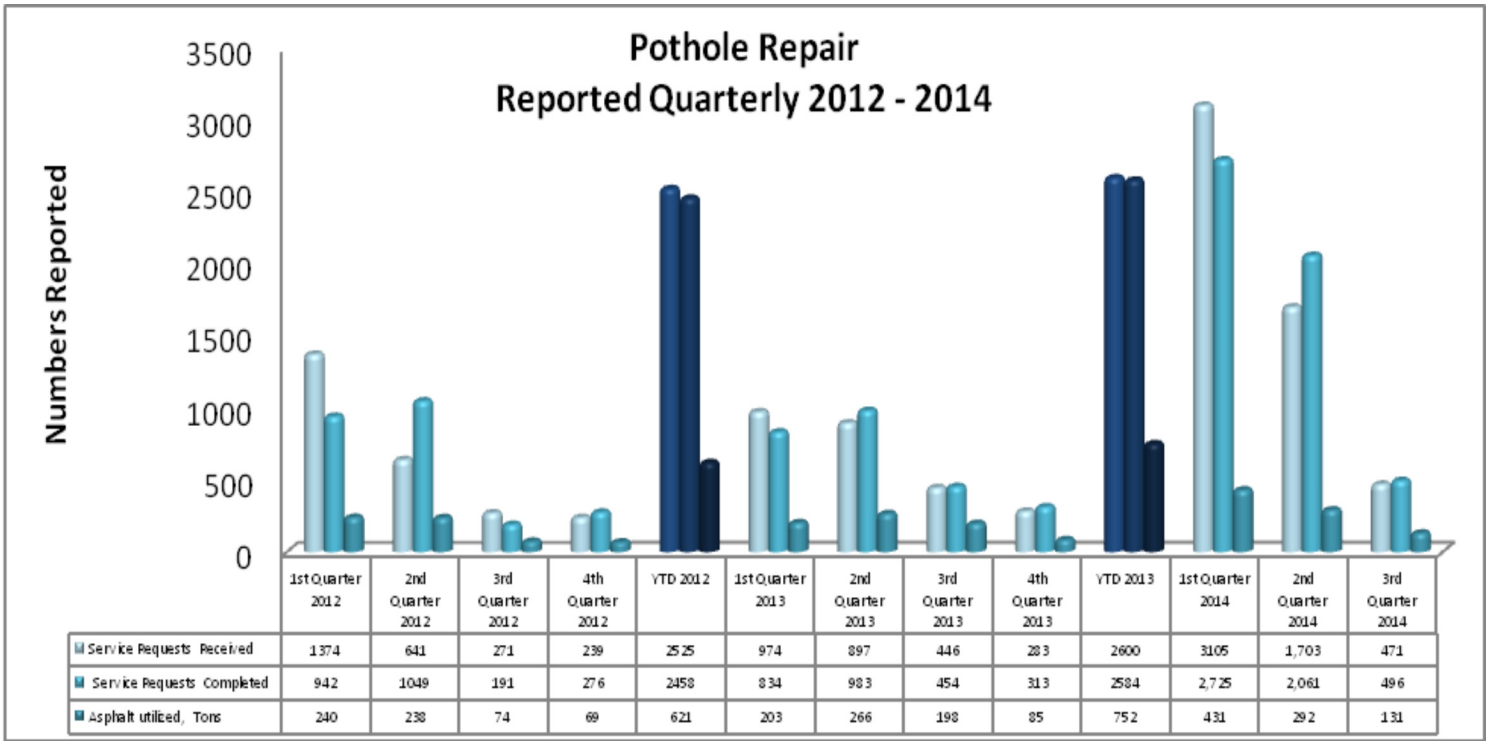

Pothole Repair

	Service Requests Received	Service Requests Completed	Asphalt utilized, Tons
1st Quarter 2012	1374	942	240
2nd Quarter 2012	641	1049	238
3rd Quarter 2012	271	191	74
4th Quarter 2012	239	276	69
YTD 2012	2525	2458	621
1st Quarter 2013	974	834	203
2nd Quarter 2013	897	983	266
3rd Quarter 2013	446	454	198
4th Quarter 2013	283	313	85
YTD 2013	2600	2584	752
1st Quarter 2014	3,105	2,725	431
2nd Quarter 2014	1,703	2,061	292
3rd Quarter 2014	471	496	131
4th Quarter 2014			
YTD 2014	5279	5282	854

Building Code Enforcement

Number of building code inspections conducted:

	2013	2014
1st Quarter	12,860	10,034
2nd Quarter	13,082	9,841
3rd Quarter	12,506	11,007
4th Quarter	10,977	
TOTAL	**49,425**	**30,882**

Number of building code orders issued:

	2013	2014
1st Quarter	920	917
2nd Quarter	1,049	1,321
3rd Quarter	1,275	1,321
4th Quarter	1,036	
TOTAL	**4,280**	**3,559**

Number of building code citations issued:

CIVIL/CRIMINAL	2013	2014
1st Quarter	178/14	132/6
2nd Quarter	177/9	200/41
3rd Quarter	304/6	325/38
4th Quarter	264/9	
TOTAL	**923/38**	**657/85**

Number of buildings demolished (hazards abated):

	2013	2014
1st Quarter	27	135
2nd Quarter	57	78
3rd Quarter	75	6
4th Quarter	137	
TOTAL	**296**	**219**

Building Code Enforcement (continued)

Number of blighted buildings secured:

	2013	2014
1st Quarter	333	117
2nd Quarter	254	159
3rd Quarter	136	165
4th Quarter	163	
TOTAL	**886**	**441**

Number of building code cases closed:

	2013	2014
1st Quarter	478	478
2nd Quarter	526	265
3rd Quarter	861	393
4th Quarter	789	
TOTAL	**2,654**	**1,136**

Cincinnati Recycling Data

Cincinnati First Quarter 2014				
	Tonnage			
	January	February	March	Total
Waste*	5034.30	4385.54	5021.45	14441.29
Curbside	1483.97	1143.55	1228.00	3855.52
Drop-off	38.48	37.59	33.07	109.14
Recycling Total	1522.45	1181.14	1261.07	3964.66
Recycling Percent	23.22%	21.22%	20.07%	
Material Breakdown (approx.)				
Curbside			**Drop-off**	
Cardboard	302.66			8.57
Newspaper	1620.09			45.86
Mixed Paper	565.60			16.01
PETE#1	89.45			2.53
HDPE#2	94.46			2.67
Steel Cans	97.16			2.75
Aluminum	46.65			1.32
Mixed Glass	732.55			20.74
3-7 Plastics	20.05			0.57
Residuals	286.85			8.12
Tons	**3855.52**		Tons	**109.14**

Cincinnati Second Quarter 2014				
	Tonnage			
	April	May	June	Total
Waste*	5764.58	5704.41	5354.11	16823.10
Curbside	1403.23	1382.12	1289.88	4075.23
Drop-off	35.93	45.92	42.52	124.37
Recycling Total	1439.16	1428.04	1332.40	4199.60
Recycling Percent	19.98%	20.02%	19.93%	
Material Breakdown (approx.)				
Curbside			**Drop-off**	
Cardboard	319.91			9.76
Newspaper	1712.41			52.26
Mixed Paper	597.84			18.25
PETE#1	94.55			2.89
HDPE#2	99.84			3.05
Steel Cans	102.70			3.13
Aluminum	49.31			1.50
Mixed Glass	774.29			23.63
3-7 Plastics	21.19			0.65
Residuals	303.20			9.25
Tons	**4075.23**		Tons	**124.37**
Tires:	600	3485	1248	**5333**

Cincinnati Third Quarter 2014				
	Tonnage			
	July	August	September	Total
Waste*	5996.89	5363.46	5529.97	16890.32
Curbside	1393.82	1212.47	1326.62	3932.91
Drop-off	36.66	47.47	41.15	125.28
Recycling Total	1430.48	1259.94	1367.77	4058.19
Recycling Percent	19.26%	19.02%	19.83%	
Material Breakdown (approx.)				
Curbside			**Drop-off**	
Cardboard	308.73			9.83
Newspaper	1652.61			52.64
Mixed Paper	576.96			18.38
PETE#1	91.24			2.91
HDPE#2	96.36			3.07
Steel Cans	99.11			3.16
Aluminum	47.59			1.52
Mixed Glass	747.25			23.80
3-7 Plastics	20.45			0.65
Residuals	292.61			9.32
Tons	**3932.91**		Tons	**125.28**

1st Period 2012

2012	Jan	Feb	Mar	**1st Qrt. Totals**	Apr	May	June	**2nd Qrt. Total**	**Total**
Recycling	1565.16	1380.04	1433.64	**4,378.84**	1434.79	1691.69	1496.35	**4,622.83**	**9,001.67**
Waste	6514.47	6089.47	7289.81	**19,893.75**	7278.16	8256.12	7330.52	**22,864.80**	**42,758.55**
Diversion	19.37%	18.48%	16.43%	**18.04%**	16.47%	17.01%	16.95%	**16.82**	**17.39**

2nd Period 2012 NOTE: July 2012 Rumpke discovered a reporting procedure flaw RE: drop off numbers - now losing 150 tons per month due to this change.

2012	Jul	Aug	Sep	**3st Qrt. Total**	Oct	Nov	Dec	**4nd Qrt. Total**	**Total**
Recycling	1274.55	1344.06	1281.38	**3899.99**	1414.05	1348.20	1359.98	**4122.23**	**8,022.22**
Waste	7138.19	7481.09	6714.15	**21,333.43**	7461.33	7766.16	6460.44	**21,687.93**	**43,021.36**
Diversion	15.15%	15.23%	16.03%	**15.45**	15.93%	14.79%	17.39%	**15.97%**	**15.71%**

2012 generation rate is 85,779.91 tons, recycle total is 17,023.89, diversion rate is 19.84%
(if add 900 tons to recycle rate - normalize for the change in reporting procedures would be 17,923.89, then diversion would be 20.89%)

1st Period 2013

2013	Jan	Feb	Mar	**1st Qrt. Totals**	Apr	May	June	**2nd Qrt. Total**	**Total**
Recycling	1531.87	1131.17	1178.98	**3842.02**	1371.60	1449.40	1306.31	**4127.31**	**7969.32**
Waste	6908.64	5569.25	6123.15	**18601.04**	6783.55	6867.67	6222.39	**19873.61**	**38474.65**
Diversion	18.14%	16.88%	16.14%	**17.11%**	16.81%	17.42%	17.35%	**17.19%**	**17.15%**

2nd Period 2013

2013	Jul	Aug	Sep	**3st Qrt. Total**	Oct	Nov	Dec	**4nd Qrt. Total**	**Total**
Recycling	1467.63	1344.98	1279.48	**4092.09**	1412.01	1308.99	1469.46	**4190.46**	**8282.55**
Waste	7298.75	6685.56	6130.34	**20114.65**	5358.29	4706.11	5304.84	**15369.24**	**35483.89**
Diversion	16.74%	16.74%	17.26%	**16.90%**	20.85%	21.76%	21.69%	**21.42%**	**18.92%**

2013 generation rate is 90,210.41 tons, recycle total is 16,251.87, diversion rate is 18.01%
2013: Incentive program changed.

1st Period 2014

2014	Jan	Feb	Mar	**1st Qrt. Totals**	Apr	May	June	**2nd Qrt. Total**	**Total**
Recycling	1522.45	1181.14	1261.07	**3964.66**	1439.16	1428.04	1332.40	**4199.60**	**8164.26**
Waste	5034.30	4385.54	5021.45	**14441.29**	5764.58	5704.41	5354.11	**16,823.10**	**31,264.39**
Diversion	23.22%	21.22%	20.07%	**21.50%**	19.98%	20.02%	19.93%	**19.98%**	**20.71%**

2nd Period 2014

2014	Jul	Aug	Sep	**3st Qrt. Total**	Oct	Nov	Dec	**4nd Qrt. Total**	**Total**
Recycling	1430.48	1259.94	1367.77	**4058.19**					
Waste	5996.89	5363.46	5529.97	**16,890.32**					
Diversion	19.26%	19.02%	19.83%	**19.37%**					